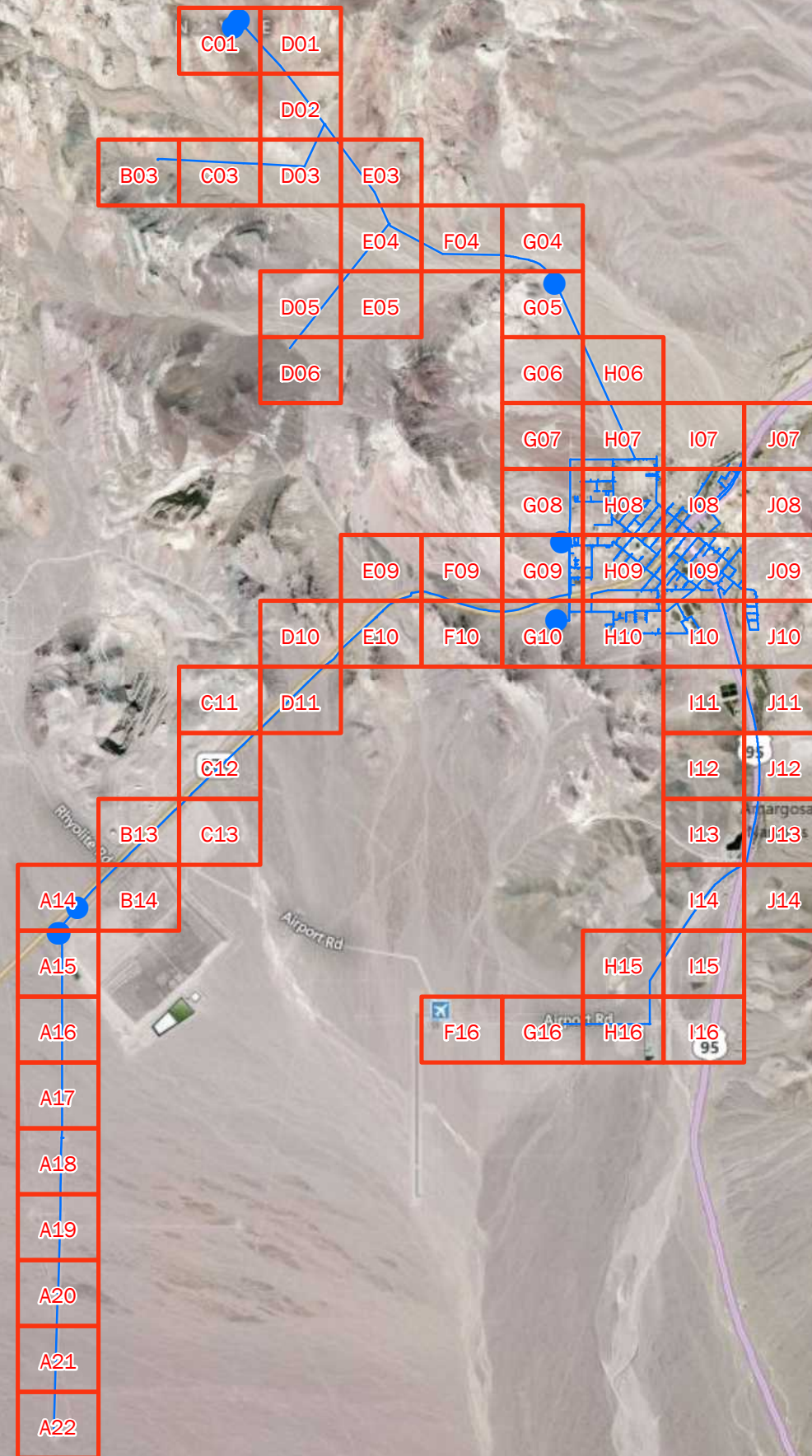



Beatty, NV Water & Sanitation District Water System Runbook



Water System
Map Book Page Index





FARR WEST
ENGINEERING

1" = 200'

Beatty, NV Water System Runbook

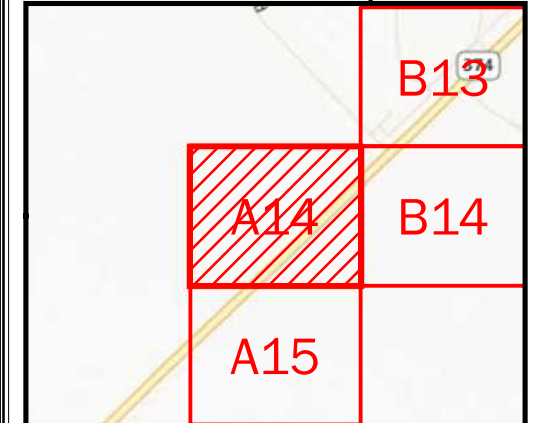
Legend

- | | |
|-----------------------|------------------------|
| Water Sample Location | Water Service Meter |
| Water Treatment Plant | Water Pump Station |
| Spring | Water Tank |
| Water Well | Water Pipe Type |
| Water Hydrant | Pressurized Main |
| Air Release | Service Lateral |
| Backflow Control | Hydrant Lateral |
| Hydrant Valve | Detail Boundary |
| Isolation Valve | |

Notes:

Background Imagery & Street Information Data pulled from Bing Online Imagery & Streets

Index Map















FARR WEST
ENGINEERING

Beatty, NV Water System Details






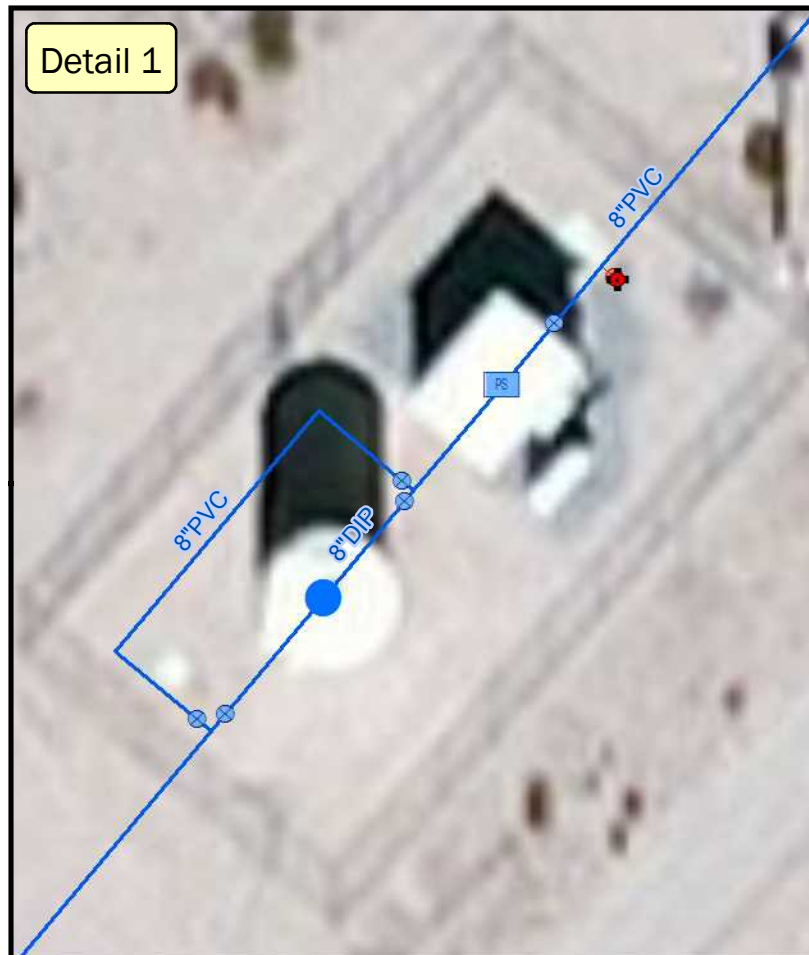
Legend


-  Water Hydrant
-  Air Release
-  Backflow Control
-  Hydrant Valve
-  Isolation Valve
-  Water Pump Station
-  Tank
-  Pressureized Main
-  Service Lateral
-  Hydrant Lateral



Details Are
Not To Scale

Details for
Page: A14





FARR WEST
ENGINEERING

1" = 200'

Beatty, NV Water System Runbook

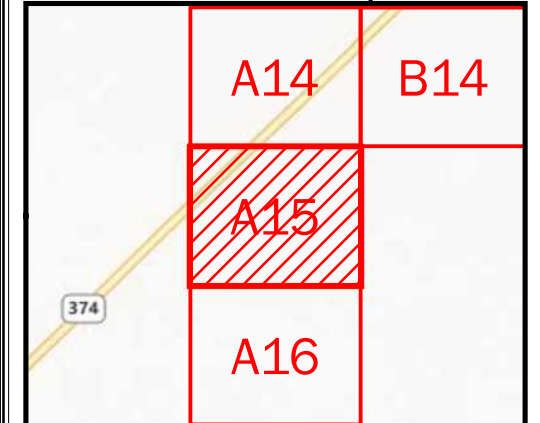
Legend

- | | |
|-----------------------|------------------------|
| Water Sample Location | Water Service Meter |
| Water Treatment Plant | Water Pump Station |
| Spring | Water Tank |
| Water Well | Water Pipe Type |
| Water Hydrant | Pressurized Main |
| Air Release | Service Lateral |
| Backflow Control | Hydrant Lateral |
| Hydrant Valve | Detail Boundary |
| Isolation Valve | |

Notes:

Background Imagary & Street Information Data pulled from Bing Online Imagary & Streets

Index Map
















FARR WEST
ENGINEERING

Beatty, NV Water System Details






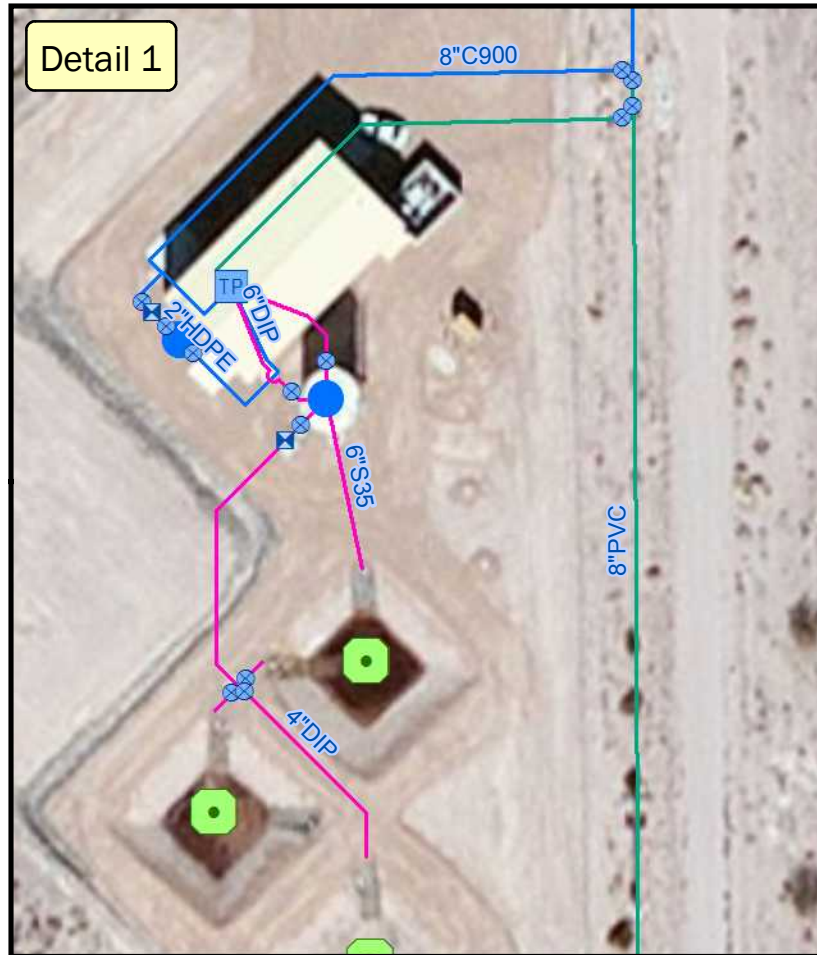
Legend

-  Water Hydrant
-  Air Release
-  Backflow Control
-  Hydrant Valve
-  Isolation Valve
-  Water Pump Station
-  Tank
-  Pressureized Main, Potable
-  Pressureized Main, Raw
-  Pressureized Main, Effluent
-  Pond



Details Are
Not To Scale

Details for
Page: A15



116°49'40"W 36°52'12"N

116°49'10"W 36°52'12"N



FARR WEST
ENGINEERING

1" = 200'

Beatty, NV Water System Runbook

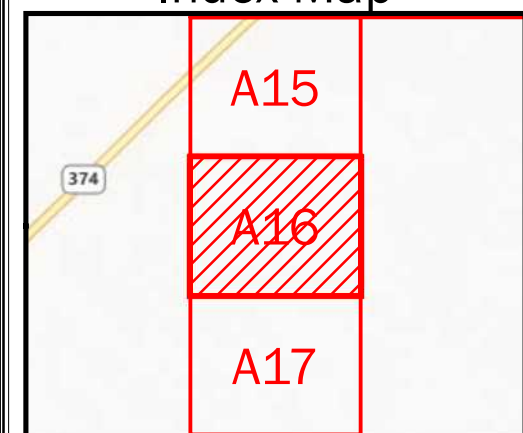
Legend

- | | |
|-----------------------|------------------------|
| Water Sample Location | Water Service Meter |
| Water Treatment Plant | Water Pump Station |
| Spring | Water Tank |
| Water Well | Water Pipe Type |
| Water Hydrant | Pressurized Main |
| Air Release | Service Lateral |
| Backflow Control | Hydrant Lateral |
| Hydrant Valve | Detail Boundary |
| Isolation Valve | |

Notes:

Background Imagary & Street Information Data pulled from Bing Online Imagary & Streets

Index Map



C:\client\beatty\Map\WaterSystem\Runbook\Beatty_WaterRunbook_DD_11X17.mxd; Author: MForrest; 12/18/2012

116°49'40"W 36°51'53"N

116°49'10"W 36°51'53"N

116°49'40"W 36°51'53"N

116°49'10"W 36°51'53"N



FARR WEST
ENGINEERING

1" = 200'

Beatty, NV Water System Runbook

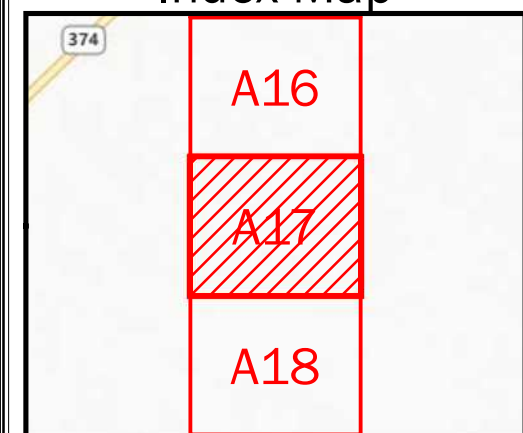
Legend

- Water Sample Location
 - Water Treatment Plant
 - Spring
 - Water Well
 - Water Hydrant
 - Air Release
 - Backflow Control
 - Hydrant Valve
 - Isolation Valve
 - Water Service Meter
 - Water Pump Station
 - Water Tank
- Water Pipe Type**
- Pressurized Main
 - Service Lateral
 - Hydrant Lateral
 - Detail Boundary

Notes:

Background Imagery & Street Information Data pulled from Bing Online Imagery & Streets


Index Map



C:\client\beatty\Map\WaterSystem\Runbook\Beatty_WaterRunbook_DD_11X17.mxd; Author: MForrest; 12/18/2012

116°49'40"W 36°51'53"N

116°49'10"W 36°51'53"N



FARR WEST
ENGINEERING

1" = 200'

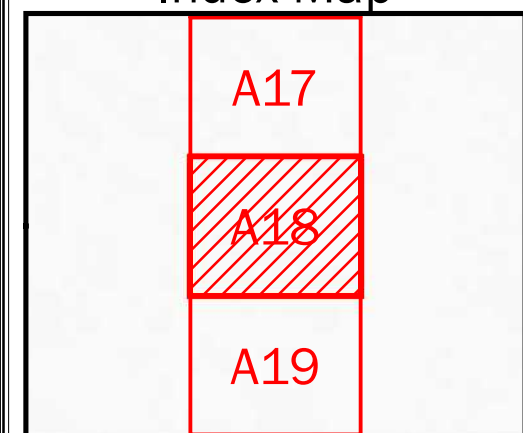
Beatty, NV Water System Runbook

Legend

- | | |
|-----------------------|------------------------|
| Water Sample Location | Water Service Meter |
| Water Treatment Plant | Water Pump Station |
| Spring | Water Tank |
| Water Well | Water Pipe Type |
| Water Hydrant | Pressurized Main |
| Air Release | Service Lateral |
| Backflow Control | Hydrant Lateral |
| Hydrant Valve | Detail Boundary |
| Isolation Valve | |


Notes:
Background Imagery & Street Information Data pulled from Bing Online Imagery & Streets

Index Map



116°49'40"W 36°51'13"N

116°49'10"W 36°51'13"N



FARR WEST
ENGINEERING

1" = 200'

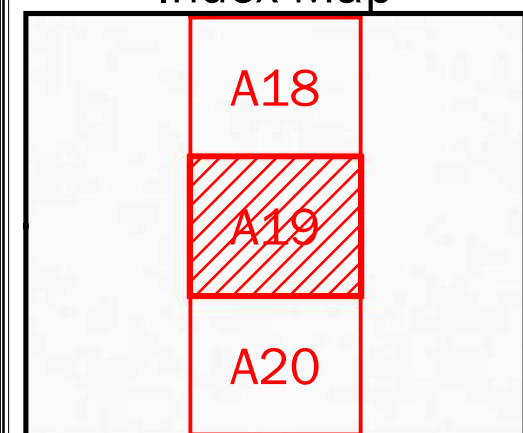
Beatty, NV Water System Runbook

Legend

- | | |
|-----------------------|------------------------|
| Water Sample Location | Water Service Meter |
| Water Treatment Plant | Water Pump Station |
| Spring | Water Tank |
| Water Well | Water Pipe Type |
| Water Hydrant | Pressurized Main |
| Air Release | Service Lateral |
| Backflow Control | Hydrant Lateral |
| Hydrant Valve | Detail Boundary |
| Isolation Valve | |

Notes:
Background Imagery & Street Information Data pulled from Bing Online Imagery & Streets

Index Map



C:\client\beatty\Map\WaterSystem\Runbook\Beatty_WaterRunbook_DD_11X17.mxd; Author: MForrest; 12/18/2012

116°49'40"W 36°50'53"N

116°49'10"W 36°50'53"N

116°49'40"W 36°50'53"N

116°49'10"W 36°50'53"N



FARR WEST
ENGINEERING

1" = 200'

Beatty, NV Water System Runbook

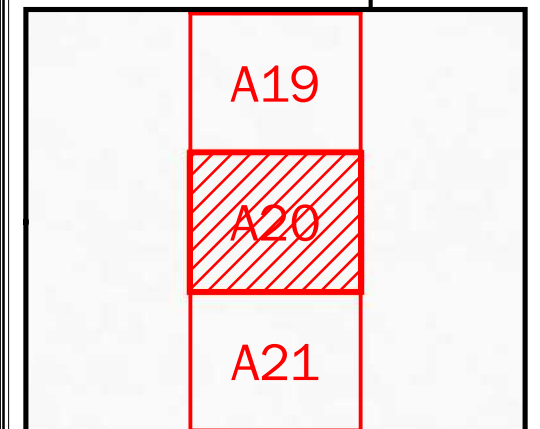
Legend

- | | |
|-----------------------|------------------------|
| Water Sample Location | Water Service Meter |
| Water Treatment Plant | Water Pump Station |
| Spring | Water Tank |
| Water Well | Water Pipe Type |
| Water Hydrant | Pressurized Main |
| Air Release | Service Lateral |
| Backflow Control | Hydrant Lateral |
| Hydrant Valve | Detail Boundary |
| Isolation Valve | |

Notes:

Background Imagery & Street Information Data pulled from Bing Online Imagery & Streets

Index Map



C:\client\beatty\Map\WaterSystem\Runbook\Beatty_WaterRunbook_DD_11X17.mxd; Author: MForrest; 12/18/2012

116°49'40"W 36°50'33"N

116°49'10"W 36°50'33"N

116°49'40"W 36°50'33"N

116°49'10"W 36°50'33"N



FARR WEST
ENGINEERING

1" = 200'

Beatty, NV Water System Runbook

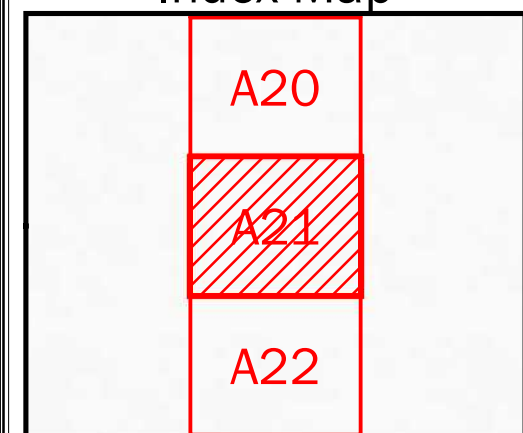
Legend

- Water Sample Location
 - Water Treatment Plant
 - Spring
 - Water Well
 - Water Hydrant
 - Air Release
 - Backflow Control
 - Hydrant Valve
 - Isolation Valve
 - Water Service Meter
 - Water Pump Station
 - Water Tank
- Water Pipe Type**
- Pressurized Main
 - Service Lateral
 - Hydrant Lateral
 - Detail Boundary

Notes:

Background Imagery & Street Information Data pulled from Bing Online Imagery & Streets

Index Map



C:\client\beatty\Map\WaterSystem\Runbook\Beatty_WaterRunbook_DD_11X17.mxd; Author: MForrest; 12/18/2012

116°49'40"W 36°50'14"N

116°49'10"W 36°50'14"N



FARR WEST
ENGINEERING

1" = 200'

Beatty, NV Water System Runbook

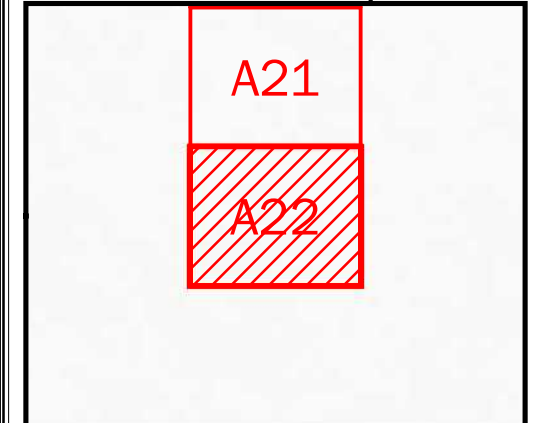
Legend

- | | |
|-----------------------|------------------------|
| Water Sample Location | Water Service Meter |
| Water Treatment Plant | Water Pump Station |
| Spring | Water Tank |
| Water Well | Water Pipe Type |
| Water Hydrant | Pressurized Main |
| Air Release | Service Lateral |
| Backflow Control | Hydrant Lateral |
| Hydrant Valve | Detail Boundary |
| Isolation Valve | |

Notes:

Background Imagery & Street Information Data pulled from Bing Online Imagery & Streets

Index Map
















FARR WEST
ENGINEERING

Beatty, NV Water System Details






Legend

-  Water Hydrant
-  Air Release
-  Backflow Control
-  Hydrant Valve
-  Isolation Valve
-  Water Pump Station
-  Well
-  Tank
-  Pressureized Main
-  Service Lateral
-  Hydrant Lateral



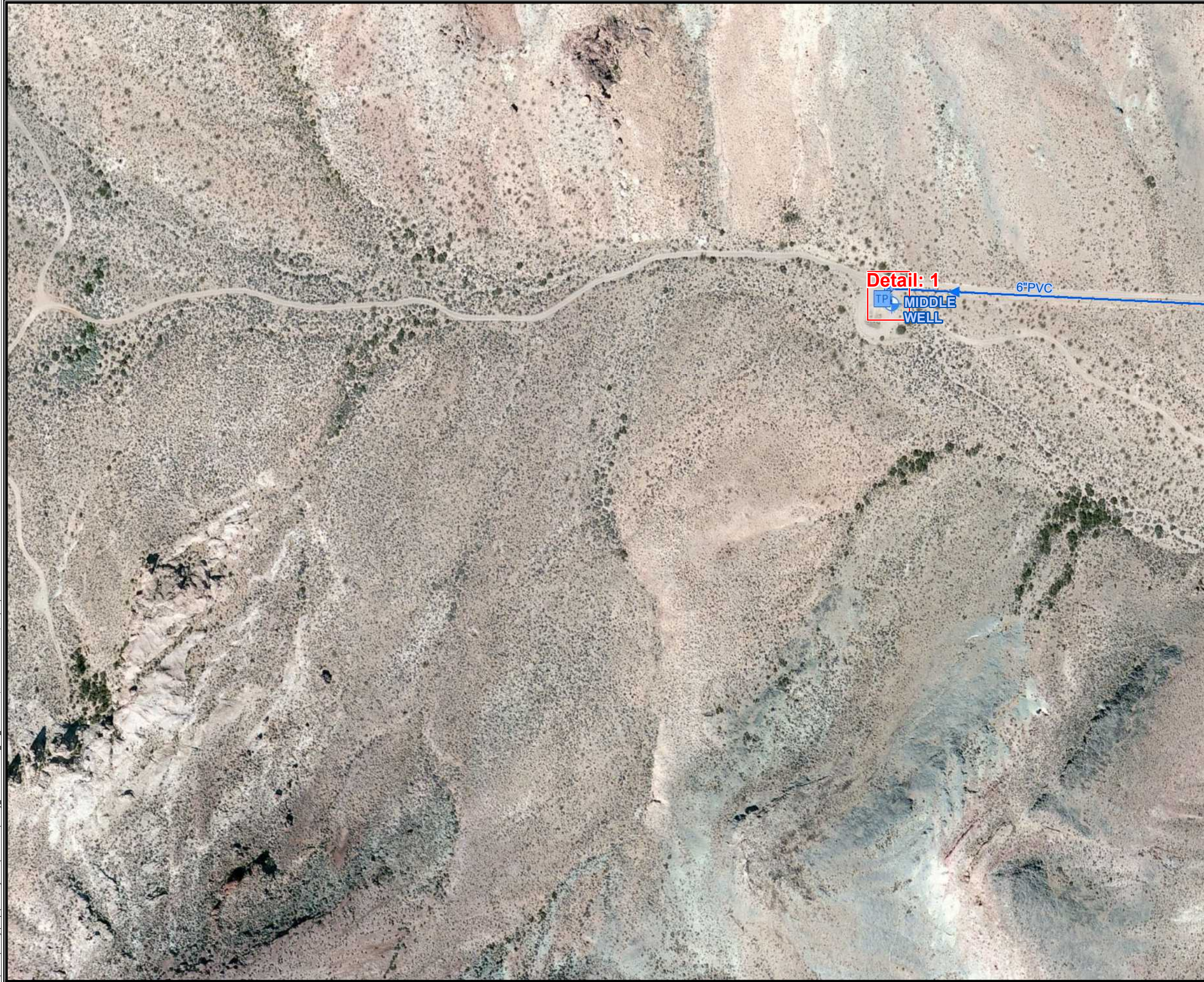
Details Are
Not To Scale

Details for
Page: A22



116°49'10"W 36°56'29"N

116°48'40"W 36°56'30"N



FARR WEST
ENGINEERING

1" = 200'

Beatty, NV Water System Runbook

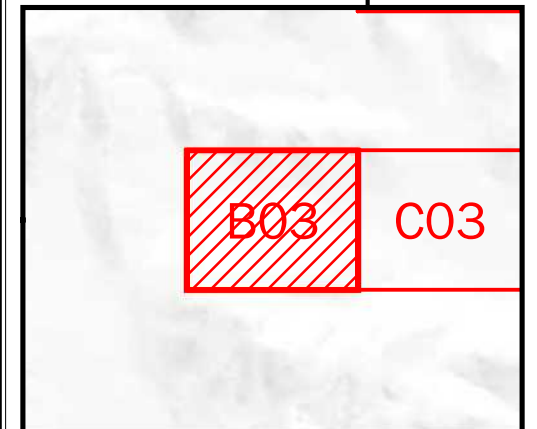
Legend

- | | |
|-----------------------|------------------------|
| Water Sample Location | Water Service Meter |
| Water Treatment Plant | Water Pump Station |
| Spring | Water Tank |
| Water Well | Water Pipe Type |
| Water Hydrant | Pressurized Main |
| Air Release | Service Lateral |
| Backflow Control | Hydrant Lateral |
| Hydrant Valve | Detail Boundary |
| Isolation Valve | |

Notes:

Background Imagery & Street Information Data pulled from Bing Online Imagery & Streets

Index Map



C:\client\beatty\Map\WaterSystem\Runbook\Beatty_WaterRunbook_DD_11X17.mxd; Author: MForrest; 12/18/2012

116°49'10"W 36°56'10"N

116°48'40"W 36°56'10"N



FARR WEST
ENGINEERING

Beatty, NV Water System Details

Legend

- TP Water Treatment Plant
- + Water Hydrant
- ◀ Air Release
- X Backflow Control
- ⊗ Hydrant Valve
- X Isolation Valve
- PS Water Pump Station
- Tank
- Pressureized Main
- Service Lateral
- Hydrant Lateral




Details Are
Not To Scale

Details for
Page: B03


Detail 1




Detail 2




Detail 3




Detail 4



Detail 5



Detail 6





FARR WEST
ENGINEERING

1" = 200'

Beatty, NV Water System Runbook

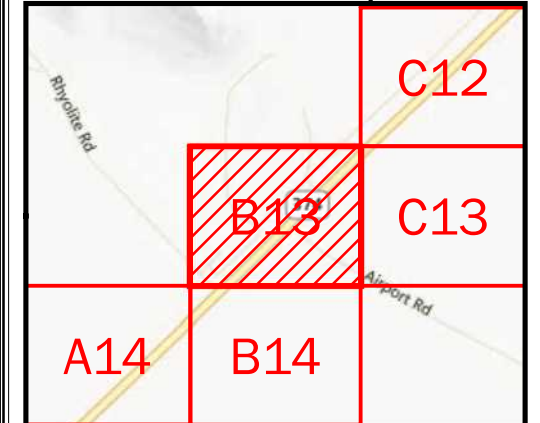
Legend

- | | |
|-----------------------|------------------------|
| Water Sample Location | Water Service Meter |
| Water Treatment Plant | Water Pump Station |
| Spring | Water Tank |
| Water Well | Water Pipe Type |
| Water Hydrant | Pressurized Main |
| Air Release | Service Lateral |
| Backflow Control | Hydrant Lateral |
| Hydrant Valve | Detail Boundary |
| Isolation Valve | |

Notes:

Background Imagery & Street Information Data pulled from Bing Online Imagery & Streets

Index Map





FARR WEST
ENGINEERING

1" = 200'

Beatty, NV Water System Runbook

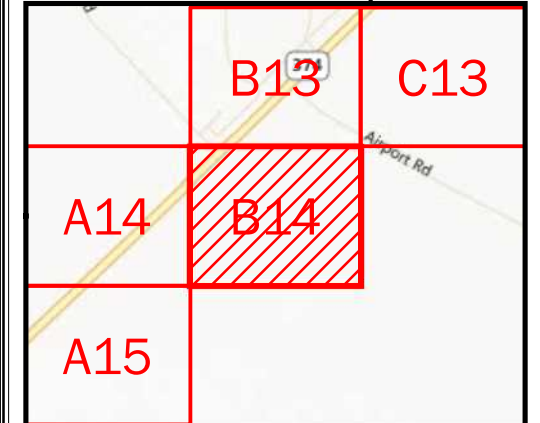
Legend

- Water Sample Location
- Water Treatment Plant
- Spring
- Water Well
- Water Hydrant
- Air Release
- Backflow Control
- Hydrant Valve
- Isolation Valve
- Water Service Meter
- Water Pump Station
- Water Tank
- Water Pipe Type**
- Pressurized Main
- Service Lateral
- Hydrant Lateral
- Detail Boundary

Notes:

Background Imagery & Street Information Data pulled from Bing Online Imagery & Streets

Index Map





FARR WEST
ENGINEERING

1" = 200'

Beatty, NV Water System Runbook

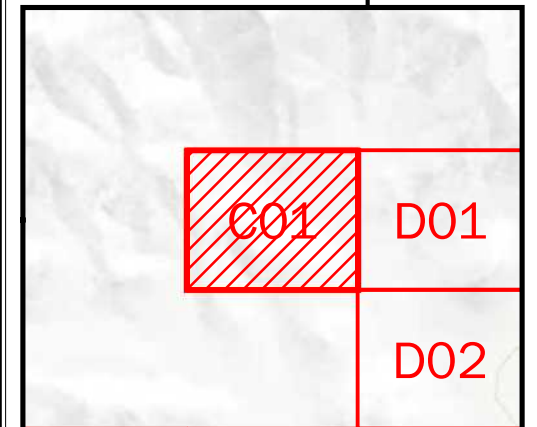
Legend

- Water Sample Location
 - Water Treatment Plant
 - Spring
 - Water Well
 - Water Hydrant
 - Air Release
 - Backflow Control
 - Hydrant Valve
 - Isolation Valve
 - Water Service Meter
 - Water Pump Station
 - Water Tank
- Water Pipe Type**
- Pressurized Main
 - Service Lateral
 - Hydrant Lateral
 - Detail Boundary

Notes:

Background Imagery & Street Information Data pulled from Bing Online Imagery & Streets

Index Map
















FARR WEST
ENGINEERING

Beatty, NV Water System Details

Legend

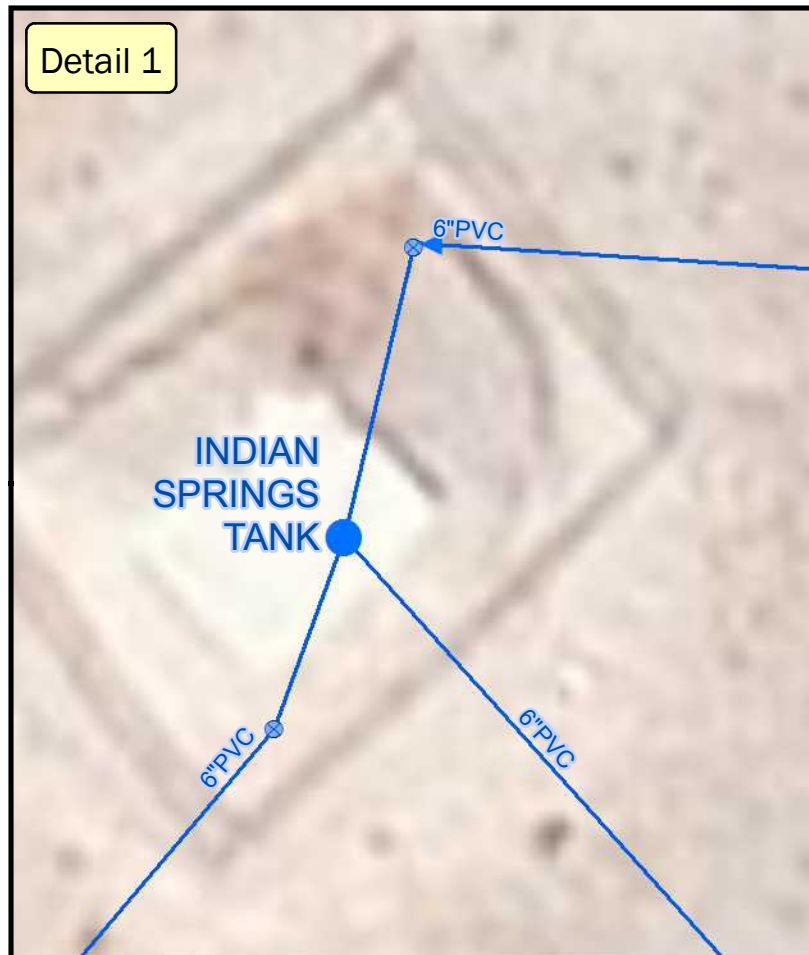
-  Water Hydrant
-  Air Release
-  Backflow Control
-  Hydrant Valve
-  Isolation Valve
-  Well
-  Water Pump Station
-  Water Tank
-  Pressureized Main
-  Service Lateral
-  Hydrant Lateral



Details Are
Not To Scale

Details for
Page: C01


Detail 1




Detail 2




Detail 3




Detail 4



Detail 5

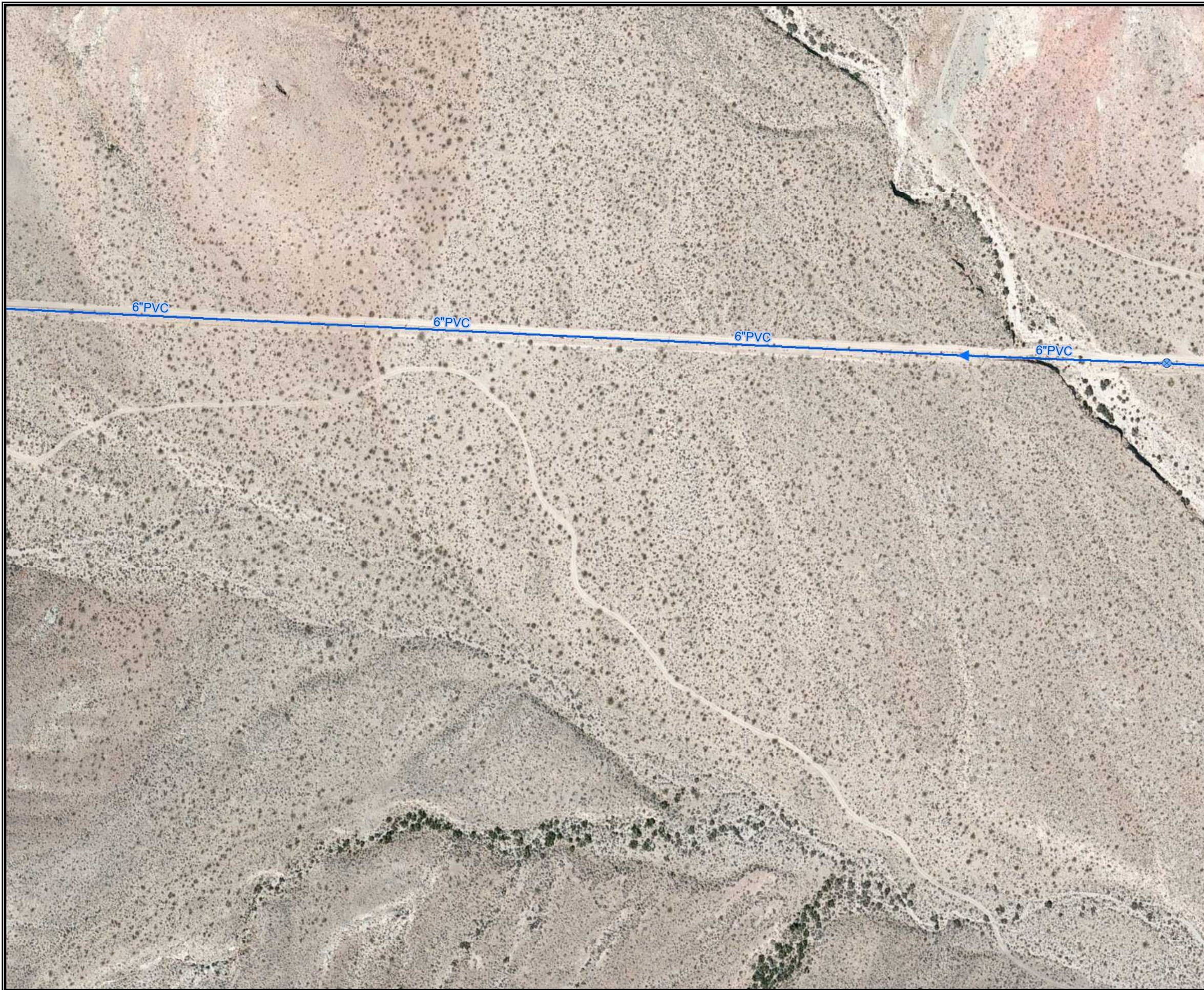


Detail 6



116°48'40"W 36°56'30"N

116°48'10"W 36°56'30"N



FARR WEST
ENGINEERING

1" = 200'

Beatty, NV Water System Runbook

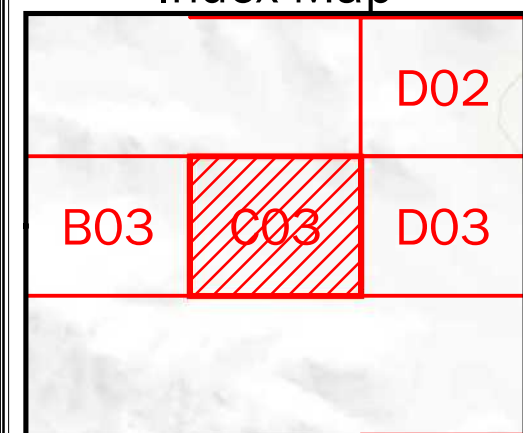
Legend

- Water Sample Location
- Water Treatment Plant
- Spring
- Water Well
- Water Hydrant
- Air Release
- Backflow Control
- Hydrant Valve
- Isolation Valve
- Water Service Meter
- Water Pump Station
- Water Tank
- Water Pipe Type**
- Pressurized Main
- Service Lateral
- Hydrant Lateral
- Detail Boundary

Notes:

Background Imagery & Street Information Data pulled from Bing Online Imagery & Streets

Index Map



C:\client\beatty\WaterSystem\Runbook\Beatty_WaterRunbook_DD_11X17.mxd; Author: MForrest; 12/18/2012

116°48'40"W 36°56'10"N

116°48'10"W 36°56'10"N

116°48'40"W 36°53'51"N

116°48'10"W 36°53'51"N



FARR WEST
ENGINEERING

1" = 200'

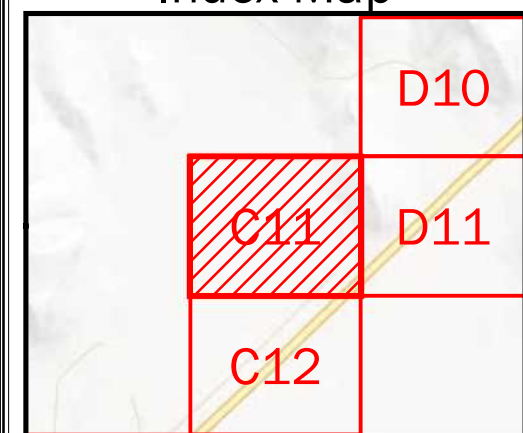
Beatty, NV Water System Runbook

Legend

- | | |
|-----------------------|------------------------|
| Water Sample Location | Water Service Meter |
| Water Treatment Plant | Water Pump Station |
| Spring | Water Tank |
| Water Well | Water Pipe Type |
| Water Hydrant | Pressurized Main |
| Air Release | Service Lateral |
| Backflow Control | Hydrant Lateral |
| Hydrant Valve | Detail Boundary |
| Isolation Valve | |

Notes:
Background Imagery & Street Information Data pulled from Bing Online Imagery & Streets

Index Map



C:\client\beatty\Map\WaterSystem\Runbook\Beatty_WaterRunbook_DD_11X17.mxd; Author: MForrest; 12/18/2012

116°48'40"W 36°53'32"N

116°48'10"W 36°53'32"N

116°48'40"W 36°53'32"N

116°48'10"W 36°53'32"N



FARR WEST
ENGINEERING

1" = 200'

Beatty, NV Water System Runbook

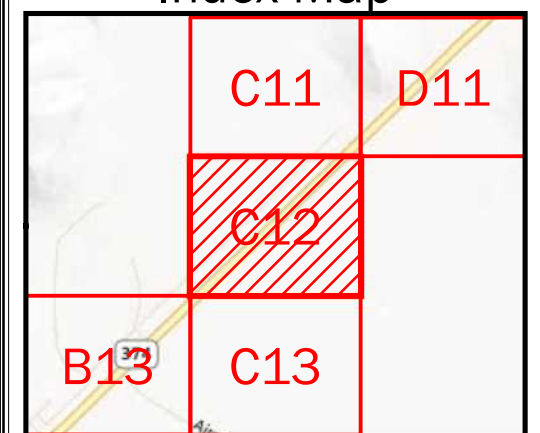
Legend

- | | |
|-----------------------|------------------------|
| Water Sample Location | Water Service Meter |
| Water Treatment Plant | Water Pump Station |
| Spring | Water Tank |
| Water Well | Water Pipe Type |
| Water Hydrant | Pressurized Main |
| Air Release | Service Lateral |
| Backflow Control | Hydrant Lateral |
| Hydrant Valve | Detail Boundary |
| Isolation Valve | |

Notes:

Background Imagery & Street Information Data pulled from Bing Online Imagery & Streets

Index Map



C:\client\beatty\Map\WaterSystem\Runbook\Beatty_WaterRunbook_DD_11X17.mxd; Author: MForrest; 12/18/2012

116°48'40"W 36°53'12"N

116°48'10"W 36°53'12"N

116°48'40"W 36°53'12"N

116°48'10"W 36°53'12"N



FARR WEST
ENGINEERING

1" = 200'

Beatty, NV Water System Runbook

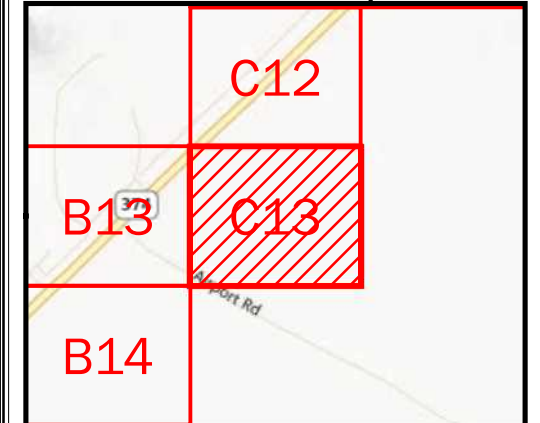
Legend

- Water Sample Location
 - Water Treatment Plant
 - Spring
 - Water Well
 - Water Hydrant
 - Air Release
 - Backflow Control
 - Hydrant Valve
 - Isolation Valve
 - Water Service Meter
 - Water Pump Station
 - Water Tank
- Water Pipe Type**
- Pressurized Main
 - Service Lateral
 - Hydrant Lateral
 - Detail Boundary

Notes:

Background Imagery & Street Information Data pulled from Bing Online Imagery & Streets

Index Map



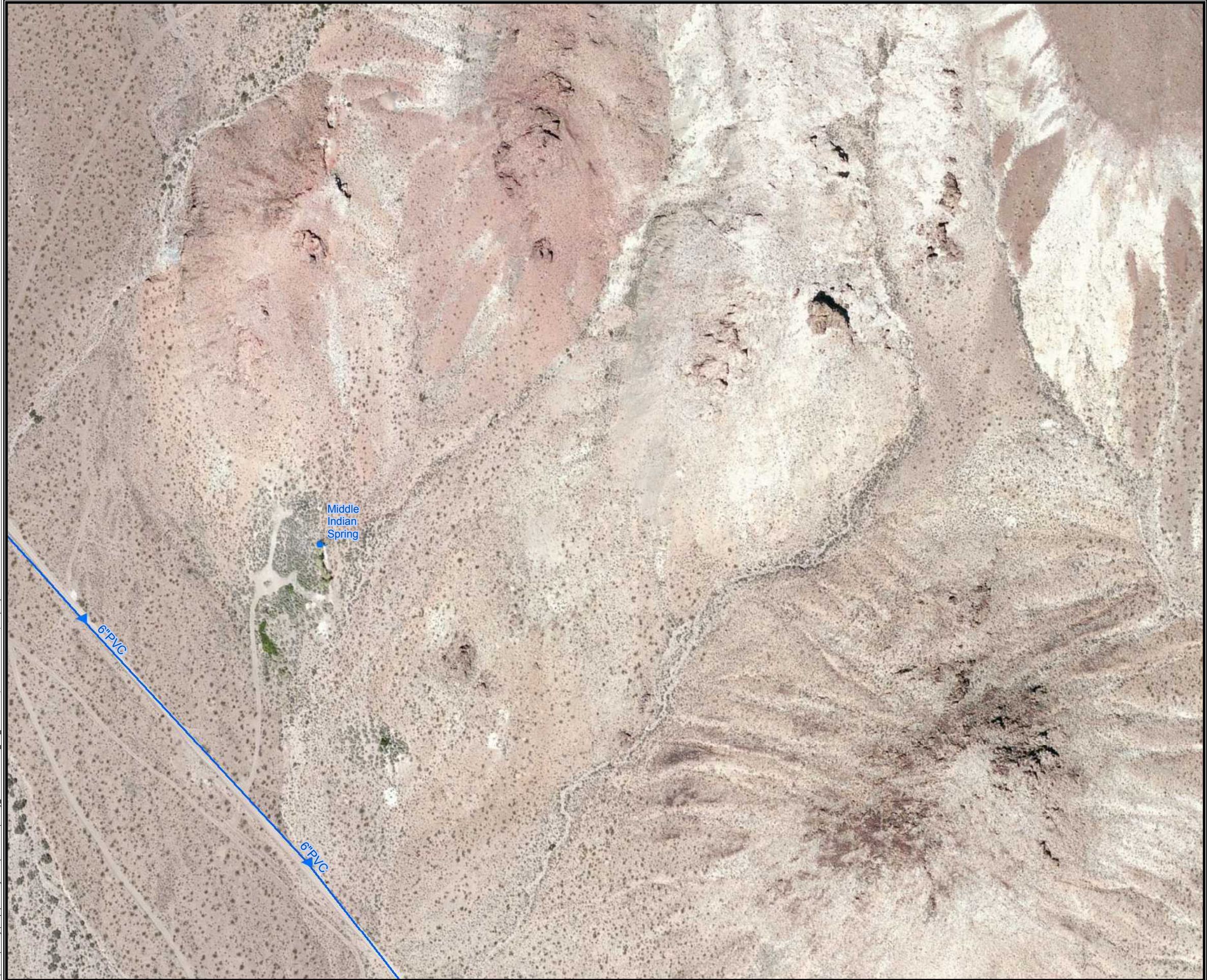
C:\client\beatty\Map\WaterSystem\Runbook\Beatty_WaterRunbook_DD_11X17.mxd; Author: MForrest; 12/18/2012

116°48'40"W 36°52'52"N

116°48'10"W 36°52'52"N

116°48'10"W 36°57'9"N

116°47'40"W 36°57'9"N



FARR WEST
ENGINEERING

1" = 200'

Beatty, NV Water System Runbook

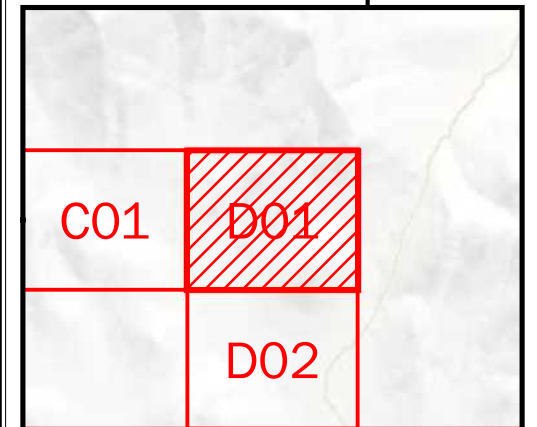
Legend

- | | |
|-----------------------|------------------------|
| Water Sample Location | Water Service Meter |
| Water Treatment Plant | Water Pump Station |
| Spring | Water Tank |
| Water Well | Water Pipe Type |
| Water Hydrant | Pressurized Main |
| Air Release | Service Lateral |
| Backflow Control | Hydrant Lateral |
| Hydrant Valve | Detail Boundary |
| Isolation Valve | |

Notes:

Background Imagery & Street Information Data pulled from Bing Online Imagery & Streets

Index Map



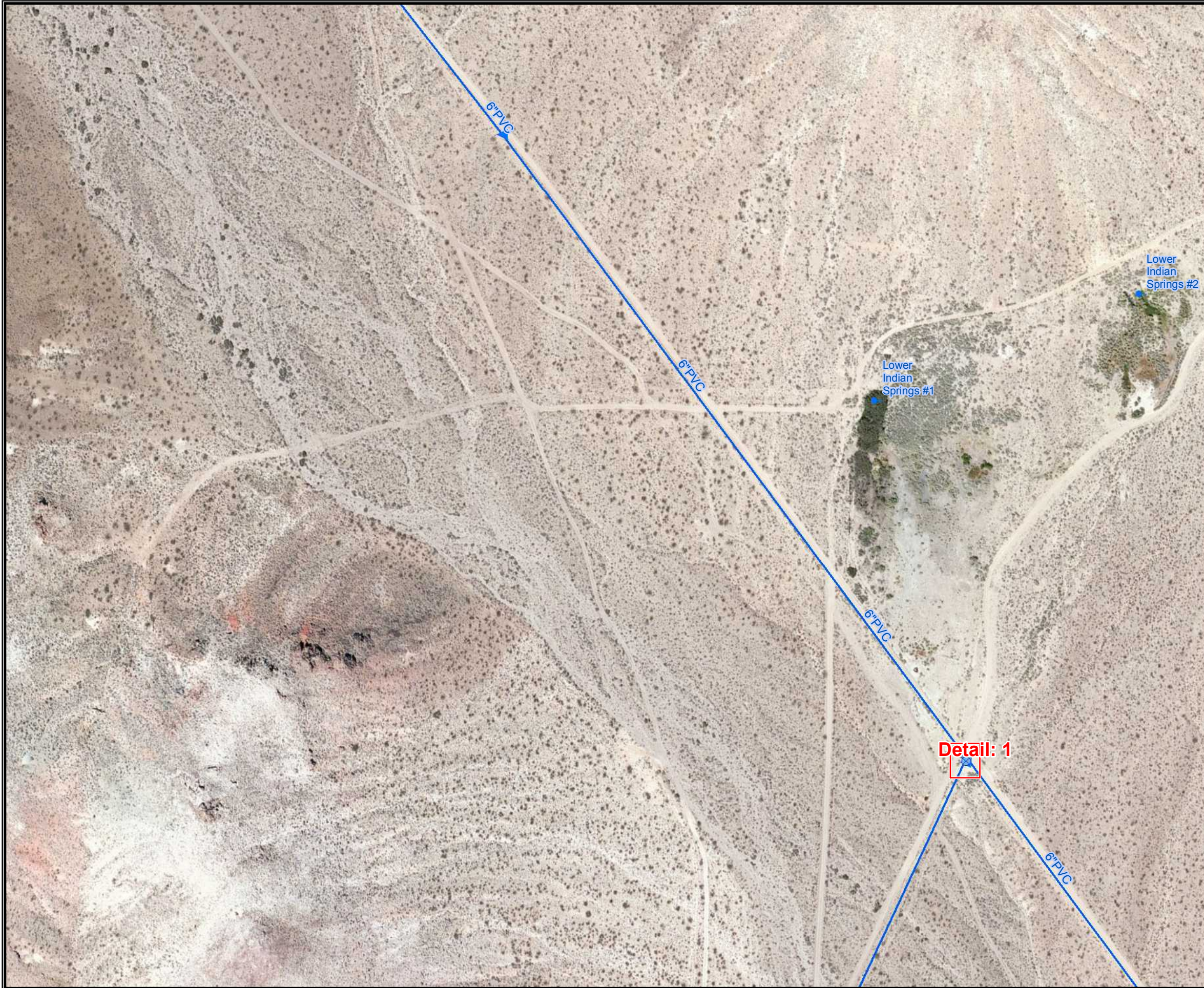
C:\client\beatty\Map\WaterSystem\Runbook\Beatty_WaterRunbook_DD_11X17.mxd; Author: MForrest; 12/18/2012

116°48'10"W 36°56'49"N

116°47'40"W 36°56'49"N

116°48'10"W 36°56'49"N

116°47'40"W 36°56'49"N



FARR WEST
ENGINEERING

1" = 200'

Beatty, NV Water System Runbook

Legend

- Water Sample Location
- Water Treatment Plant
- Spring
- Water Well
- Water Hydrant
- Air Release
- Backflow Control
- Hydrant Valve
- Isolation Valve
- Water Service Meter
- Water Pump Station
- Water Tank
- Water Pipe Type**
- Pressurized Main
- Service Lateral
- Hydrant Lateral
- Detail Boundary

Notes:

Background Imagary & Street Information Data pulled from Bing Online Imagary & Streets

Index Map

C01	D01	
	D02	
C03	D03	E03

C:\client\beatty\Map\WaterSystem\Runbook\Beatty_WaterRunbook_DD_11X17.mxd; Author: MForrest; 12/18/2012

116°48'10"W 36°56'30"N











116°47'40"W 36°56'30"N



FARR WEST
ENGINEERING

Beatty, NV Water System Details






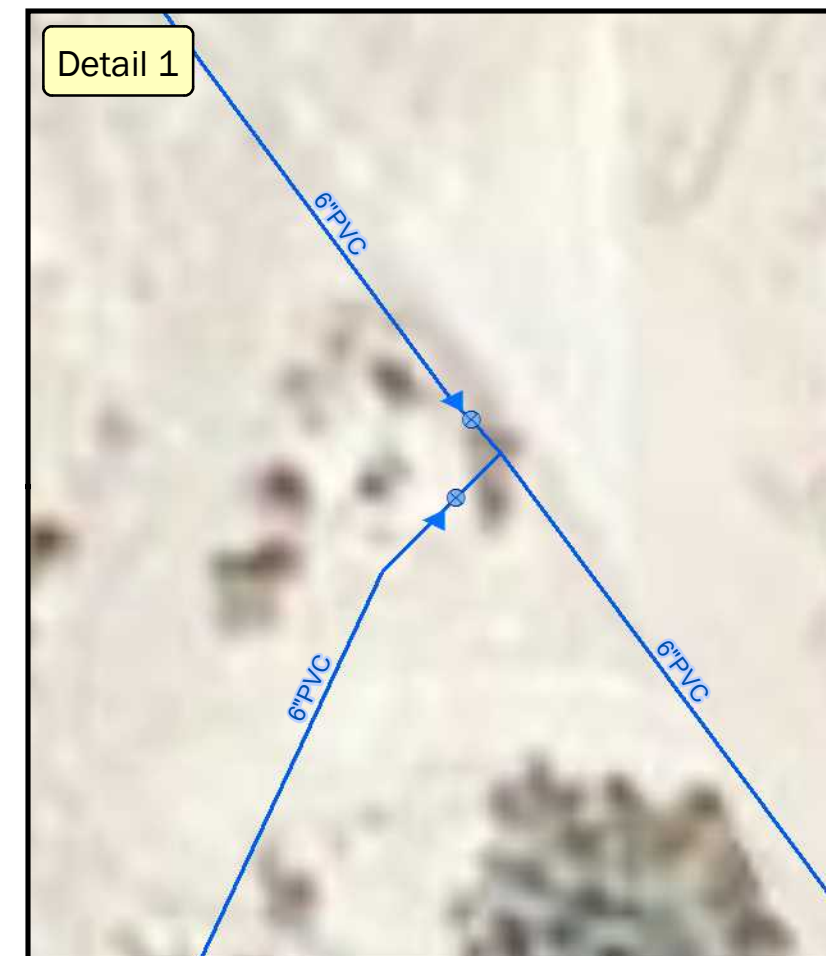
Legend

-  Water Hydrant
-  Air Release
-  Backflow Control
-  Hydrant Valve
-  Isolation Valve
-  Water Pump Station
-  Tank
-  Pressureized Main
-  Service Lateral
-  Hydrant Lateral



Details Are
Not To Scale

Details for
Page: D02



116°48'10"W 36°56'30"N

116°47'40"W 36°56'30"N



FARR WEST
ENGINEERING

1" = 200'

Beatty, NV Water System Runbook

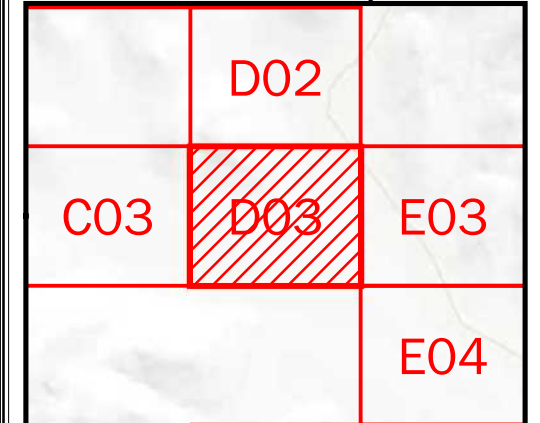
Legend

- Water Sample Location
- Water Treatment Plant
- Spring
- Water Well
- Water Hydrant
- Air Release
- Backflow Control
- Hydrant Valve
- Isolation Valve
- Water Service Meter
- Water Pump Station
- Water Tank
- Water Pipe Type**
- Pressurized Main
- Service Lateral
- Hydrant Lateral
- Detail Boundary

Notes:

Background Imagery & Street Information Data pulled from Bing Online Imagery & Streets

Index Map



C:\client\beatty\Map\WaterSystem\Runbook\Beatty_WaterRunbook_DD_11X17.mxd; Author: MForrest; 12/18/2012

116°48'10"W 36°56'10"N

116°47'40"W 36°56'10"N

116°48'10"W 36°55'50"N

116°47'40"W 36°55'50"N



FARR WEST
ENGINEERING

1" = 200'

Beatty, NV Water System Runbook

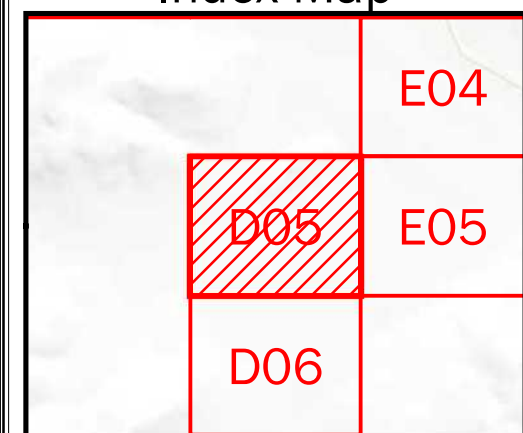
Legend

- Water Sample Location
- Water Treatment Plant
- Spring
- Water Well
- Water Hydrant
- Air Release
- Backflow Control
- Hydrant Valve
- Isolation Valve
- Water Service Meter
- Water Pump Station
- Water Tank
- Water Pipe Type**
- Pressurized Main
- Service Lateral
- Hydrant Lateral
- Detail Boundary

Notes:

Background Imagery & Street Information Data pulled from Bing Online Imagery & Streets

Index Map



C:\client\beatty\Map\WaterSystem\Runbook\Beatty_WaterRunbook_DD_11X17.mxd; Author: MForrest; 12/18/2012

116°48'10"W 36°55'30"N

116°47'40"W 36°55'30"N



FARR WEST
ENGINEERING

1" = 200'

Beatty, NV Water System Runbook

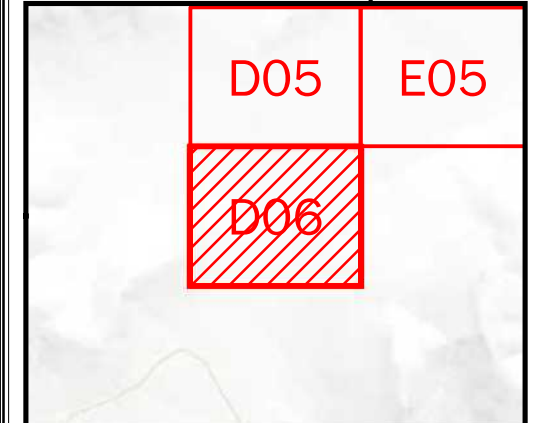
Legend

- | | |
|-----------------------|------------------------|
| Water Sample Location | Water Service Meter |
| Water Treatment Plant | Water Pump Station |
| Spring | Water Tank |
| Water Well | Water Pipe Type |
| Water Hydrant | Pressurized Main |
| Air Release | Service Lateral |
| Backflow Control | Hydrant Lateral |
| Hydrant Valve | Detail Boundary |
| Isolation Valve | |

Notes:

Background Imagery & Street Information Data pulled from Bing Online Imagery & Streets

Index Map



116°48'10"W 36°54'11"N

116°47'40"W 36°54'11"N



FARR WEST
ENGINEERING

1" = 200'

Beatty, NV Water System Runbook

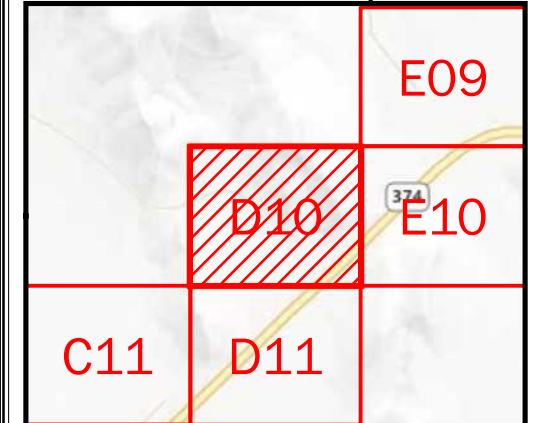
Legend

- | | |
|-----------------------|------------------------|
| Water Sample Location | Water Service Meter |
| Water Treatment Plant | Water Pump Station |
| Spring | Water Tank |
| Water Well | Water Pipe Type |
| Water Hydrant | Pressurized Main |
| Air Release | Service Lateral |
| Backflow Control | Hydrant Lateral |
| Hydrant Valve | Detail Boundary |
| Isolation Valve | |

Notes:

Background Imagary & Street Information Data pulled from Bing Online Imagary & Streets

Index Map



C:\client\beatty\Map\WaterSystem\Runbook\Beatty_WaterRunbook_DD_11X17.mxd; Author: MForrest; 12/18/2012

116°48'10"W 36°53'51"N

116°47'40"W 36°53'51"N

116°48'10"W 36°53'51"N

116°47'40"W 36°53'51"N



FARR WEST
ENGINEERING

1" = 200'

Beatty, NV Water System Runbook

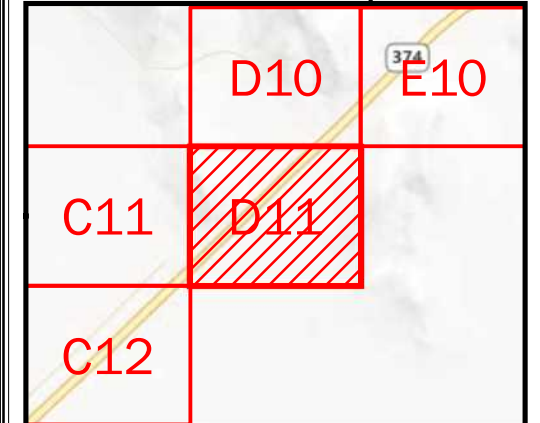
Legend

- | | |
|-----------------------|------------------------|
| Water Sample Location | Water Service Meter |
| Water Treatment Plant | Water Pump Station |
| Spring | Water Tank |
| Water Well | Water Pipe Type |
| Water Hydrant | Pressurized Main |
| Air Release | Service Lateral |
| Backflow Control | Hydrant Lateral |
| Hydrant Valve | Detail Boundary |
| Isolation Valve | |

Notes:

Background Imagery & Street Information Data pulled from Bing Online Imagery & Streets

Index Map



C:\client\beatty\Map\WaterSystem\Runbook\Beatty_WaterRunbook_DD_11X17.mxd; Author: MForrest; 12/18/2012

116°48'10"W 36°53'32"N

116°47'39"W 36°53'32"N

116°47'40"W 36°56'30"N

116°47'10"W 36°56'30"N



FARR WEST
ENGINEERING

1" = 200'

Beatty, NV Water System Runbook

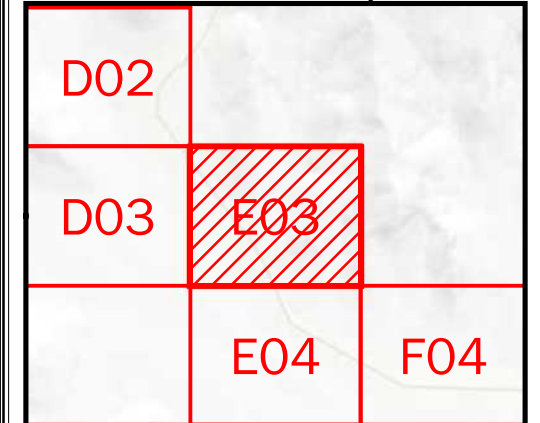
Legend

- Water Sample Location
- Water Treatment Plant
- Spring
- Water Well
- Water Hydrant
- Air Release
- Backflow Control
- Hydrant Valve
- Isolation Valve
- Water Service Meter
- Water Pump Station
- Water Tank
- Water Pipe Type**
- Pressurized Main
- Service Lateral
- Hydrant Lateral
- Detail Boundary

Notes:

Background Imagery & Street Information Data pulled from Bing Online Imagery & Streets

Index Map



C:\client\beatty\Map\WaterSystem\Runbook\Beatty_WaterRunbook_DD_11X17.mxd; Author: MForrest; 12/18/2012

116°47'40"W 36°56'10"N

116°47'10"W 36°56'10"N

116°47'40"W 36°56'10"N

116°47'10"W 36°56'10"N



FARR WEST
ENGINEERING

1" = 200'

Beatty, NV Water System Runbook

Legend

- Water Sample Location
- Water Treatment Plant
- Spring
- Water Well
- Water Hydrant
- Air Release
- Backflow Control
- Hydrant Valve
- Isolation Valve
- Water Service Meter
- Water Pump Station
- Water Tank
- Water Pipe Type**
- Pressurized Main
- Service Lateral
- Hydrant Lateral
- Detail Boundary

Notes:

Background Imagery & Street Information Data pulled from Bing Online Imagery & Streets

Index Map

D03	E03	
	E04	F04
D05	E05	

C:\client\beatty\Map\WaterSystem\Runbook\Beatty_WaterRunbook_DD_11X17.mxd; Author: MForrest; 12/18/2012

116°47'40"W 36°55'50"N

116°47'10"W 36°55'50"N

116°47'40"W 36°55'50"N

116°47'10"W 36°55'50"N



FARR WEST
ENGINEERING

1" = 200'

Beatty, NV Water System Runbook

Legend

- Water Sample Location
 - Water Treatment Plant
 - Spring
 - Water Well
 - Water Hydrant
 - Air Release
 - Backflow Control
 - Hydrant Valve
 - Isolation Valve
 - Water Service Meter
 - Water Pump Station
 - Water Tank
- Water Pipe Type**
- Pressurized Main
 - Service Lateral
 - Hydrant Lateral
 - Detail Boundary

Notes:

Background Imagery & Street Information Data pulled from Bing Online Imagery & Streets


Index Map

	E04	F04
D05	E05	
D06		

C:\client\beatty\Map\WaterSystem\Runbook\Beatty_WaterRunbook_DD_11X17.mxd; Author: MForrest; 12/18/2012

116°47'40"W 36°55'30"N

116°47'10"W 36°55'30"N



FARR WEST
ENGINEERING

1" = 200'

Beatty, NV Water System Runbook

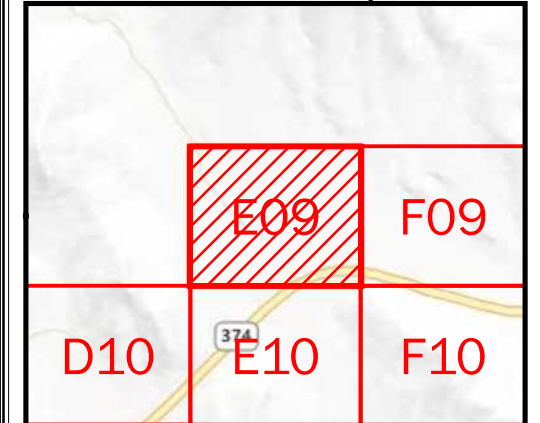
Legend


- Water Sample Location
 - Water Treatment Plant
 - Spring
 - Water Well
 - Water Hydrant
 - Air Release
 - Backflow Control
 - Hydrant Valve
 - Isolation Valve
 - Water Service Meter
 - Water Pump Station
 - Water Tank
- Water Pipe Type**
- Pressurized Main
 - Service Lateral
 - Hydrant Lateral
 - Detail Boundary

Notes:

Background Imagary & Street Information Data pulled from Bing Online Imagary & Streets

Index Map





FARR WEST
ENGINEERING

1" = 200'

Beatty, NV Water System Runbook

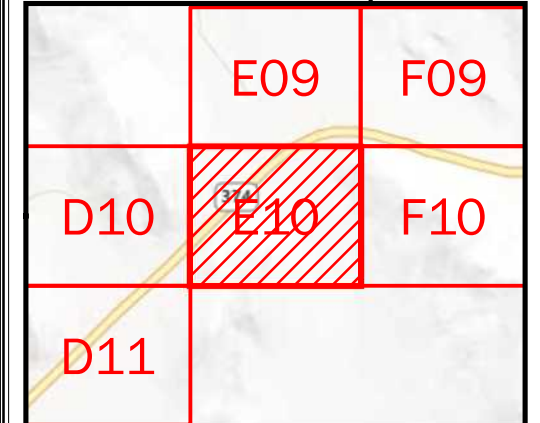
Legend

- Water Sample Location
- Water Treatment Plant
- Spring
- Water Well
- Water Hydrant
- Air Release
- Backflow Control
- Hydrant Valve
- Isolation Valve
- Water Service Meter
- Water Pump Station
- Water Tank
- Water Pipe Type**
- Pressurized Main
- Service Lateral
- Hydrant Lateral
- Detail Boundary

Notes:

Background Imagery & Street Information Data pulled from Bing Online Imagery & Streets

Index Map



116°47'10"W 36°56'10"N

116°46'39"W 36°56'10"N



FARR WEST
ENGINEERING

1" = 200'

Beatty, NV Water System Runbook

Legend

- Water Sample Location
 - Water Treatment Plant
 - Spring
 - Water Well
 - Water Hydrant
 - Air Release
 - Backflow Control
 - Hydrant Valve
 - Isolation Valve
 - Water Service Meter
 - Water Pump Station
 - Water Tank
- Water Pipe Type**
- Pressurized Main
 - Service Lateral
 - Hydrant Lateral
 - Detail Boundary

Notes:

Background Imagery & Street Information Data pulled from Bing Online Imagery & Streets


Index Map

E03			
E04	F04	G04	
E05		G05	

C:\client\beatty\Map\WaterSystem\Runbook\Beatty_WaterRunbook_DD_11X17.mxd; Author: MForrest; 12/18/2012

116°47'10"W 36°55'50"N

116°46'39"W 36°55'50"N



FARR WEST
ENGINEERING

1" = 200'

Beatty, NV Water System Runbook

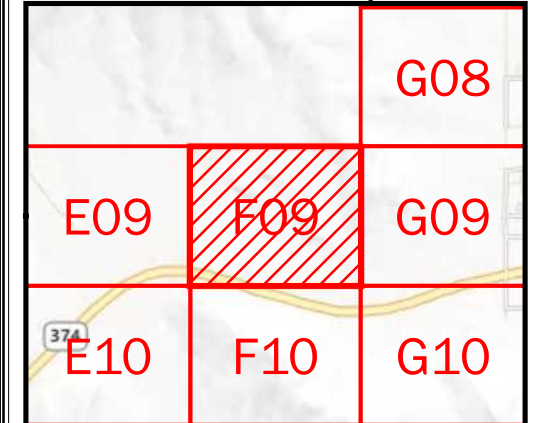
Legend

- Water Sample Location
 - Water Treatment Plant
 - Spring
 - Water Well
 - Water Hydrant
 - Air Release
 - Backflow Control
 - Hydrant Valve
 - Isolation Valve
 - Water Service Meter
 - Water Pump Station
 - Water Tank
- Water Pipe Type**
- Pressurized Main
 - Service Lateral
 - Hydrant Lateral
 - Detail Boundary

Notes:

Background Imagery & Street Information Data pulled from Bing Online Imagery & Streets

Index Map



116°47'9"W 36°54'11"N

116°46'39"W 36°54'11"N



FARR WEST
ENGINEERING

1" = 200'

Beatty, NV Water System Runbook

Legend

- Water Sample Location
- Water Treatment Plant
- Spring
- Water Well
- Water Hydrant
- Air Release
- Backflow Control
- Hydrant Valve
- Isolation Valve
- Water Service Meter
- Water Pump Station
- Water Tank
- Water Pipe Type**
- Pressurized Main
- Service Lateral
- Hydrant Lateral
- Detail Boundary

Notes:

Background Imagery & Street Information Data pulled from Bing Online Imagery & Streets

Index Map



C:\client\beatty\WaterSystem\Runbook\Beatty_WaterRunbook_DD_11X17.mxd; Author: MForrest; 12/18/2012

116°47'9"W 36°53'51"N

116°46'39"W 36°53'51"N



FARR WEST
ENGINEERING

1" = 200'

Beatty, NV Water System Runbook

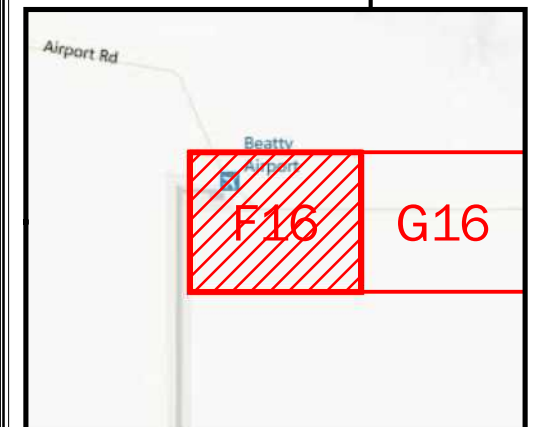
Legend

- | | |
|-----------------------|------------------------|
| Water Sample Location | Water Service Meter |
| Water Treatment Plant | Water Pump Station |
| Spring | Water Tank |
| Water Well | Water Pipe Type |
| Water Hydrant | Pressurized Main |
| Air Release | Service Lateral |
| Backflow Control | Hydrant Lateral |
| Hydrant Valve | Detail Boundary |
| Isolation Valve | |

Notes:


Background Imagery & Street Information Data pulled from Bing Online Imagery & Streets

Index Map



116°46'39"W 36°56'10"N

116°46'9"W 36°56'10"N



FARR WEST
ENGINEERING

1" = 200'

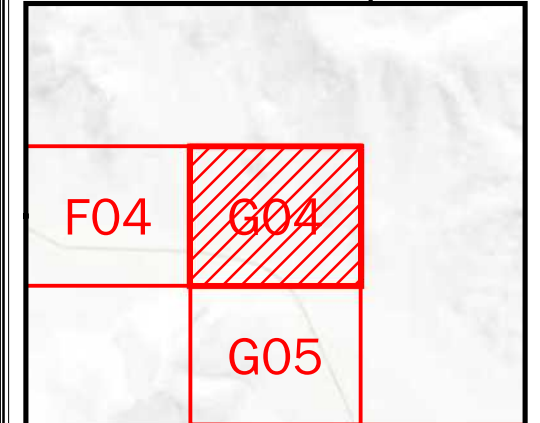
Beatty, NV Water System Runbook

Legend

- | | |
|-----------------------|------------------------|
| Water Sample Location | Water Service Meter |
| Water Treatment Plant | Water Pump Station |
| Spring | Water Tank |
| Water Well | Water Pipe Type |
| Water Hydrant | Pressureized Main |
| Air Release | Service Lateral |
| Backflow Control | Hydrant Lateral |
| Hydrant Valve | Detail Boundary |
| Isolation Valve | |

Notes:
Background Imagery & Street Information Data pulled from Bing Online Imagery & Streets

Index Map



C:\client\beatty\Map\WaterSystem\Runbook\Beatty_WaterRunbook_DD_11X17.mxd; Author: MForrest; 12/18/2012

116°46'39"W 36°55'50"N

116°46'9"W 36°55'50"N



FARR WEST
ENGINEERING

1" = 200'

Beatty, NV Water System Runbook

Legend

- Water Sample Location
- Water Treatment Plant
- Spring
- Water Well
- Water Hydrant
- Air Release
- Backflow Control
- Hydrant Valve
- Isolation Valve
- Water Service Meter
- Water Pump Station
- Water Tank
- Water Pipe Type**
- Pressurized Main
- Service Lateral
- Hydrant Lateral
- Detail Boundary

Notes:

Background Imagery & Street Information Data pulled from Bing Online Imagery & Streets

Index Map















FARR WEST
ENGINEERING

Beatty, NV Water System Details






Legend

-  Water Hydrant
-  Air Release
-  Backflow Control
-  Hydrant Valve
-  Isolation Valve
-  Water Pump Station
-  Tank
-  Pressureized Main
-  Service Lateral
-  Hydrant Lateral



Details Are
Not To Scale

Details for
Page: G05



116°46'39"W 36°55'30"N

116°46'9"W 36°55'30"N



FARR WEST
ENGINEERING

1" = 200'

Beatty, NV Water System Runbook

Legend

- Water Sample Location
 - Water Treatment Plant
 - Spring
 - Water Well
 - Water Hydrant
 - Air Release
 - Backflow Control
 - Hydrant Valve
 - Isolation Valve
 - Water Service Meter
 - Water Pump Station
 - Water Tank
- Water Pipe Type**
- Pressureized Main
 - Service Lateral
 - Hydrant Lateral
 - Detail Boundary

Notes:

Background Imagery & Street Information Data pulled from Bing Online Imagery & Streets

Index Map




C:\client\beatty\Map\WaterSystem\Runbook\Beatty_WaterRunbook_DD_11X17.mxd; Author: MForrest; 12/18/2012

116°46'39"W 36°55'11"N

116°46'9"W 36°55'11"N

116°46'39"W 36°55'11"N

116°46'9"W 36°55'11"N



FARR WEST
ENGINEERING

1" = 200'

Beatty, NV Water System Runbook

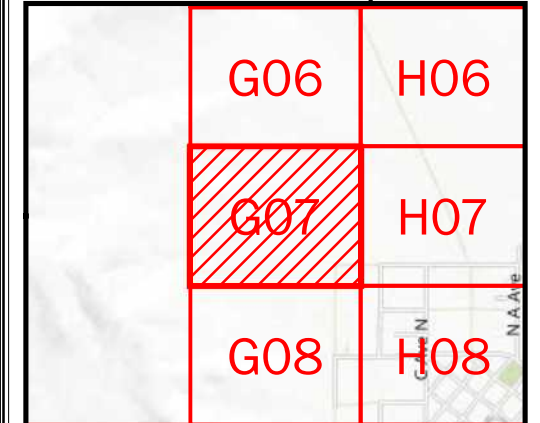
Legend

- Water Sample Location
 - Water Treatment Plant
 - Spring
 - Water Well
 - Water Hydrant
 - Air Release
 - Backflow Control
 - Hydrant Valve
 - Isolation Valve
 - Water Service Meter
 - Water Pump Station
 - Water Tank
- Water Pipe Type**
- Pressurized Main
 - Service Lateral
 - Hydrant Lateral
 - Detail Boundary

Notes:

Background Imagery & Street Information Data pulled from Bing Online Imagery & Streets

Index Map



Page: G07

C:\client\beatty\Map\WaterSystem\Runbook\Beatty_WaterRunbook_DD_11X17.mxd; Author: MForrest; 12/18/2012

116°46'39"W 36°54'51"N

116°46'9"W 36°54'51"N

116°46'39"W 36°54'51"N

116°46'9"W 36°54'51"N



C:\client\beatty\Map\WaterSystem\Runbook\Beatty_WaterRunbook_DD_11X17.mxd; Author: MForrest; 12/18/2012

116°46'39"W 36°54'31"N

116°46'9"W 36°54'31"N



FARR WEST
ENGINEERING

1" = 200'

Beatty, NV Water System Runbook

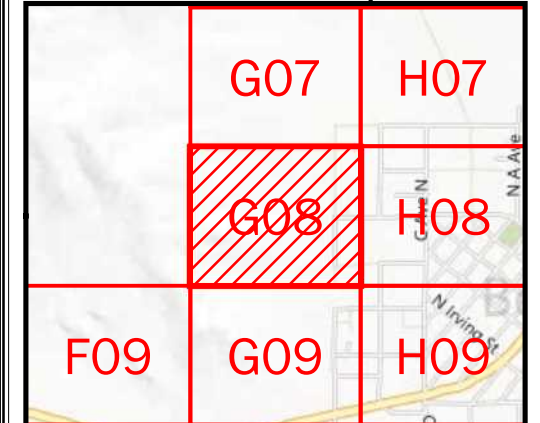
Legend

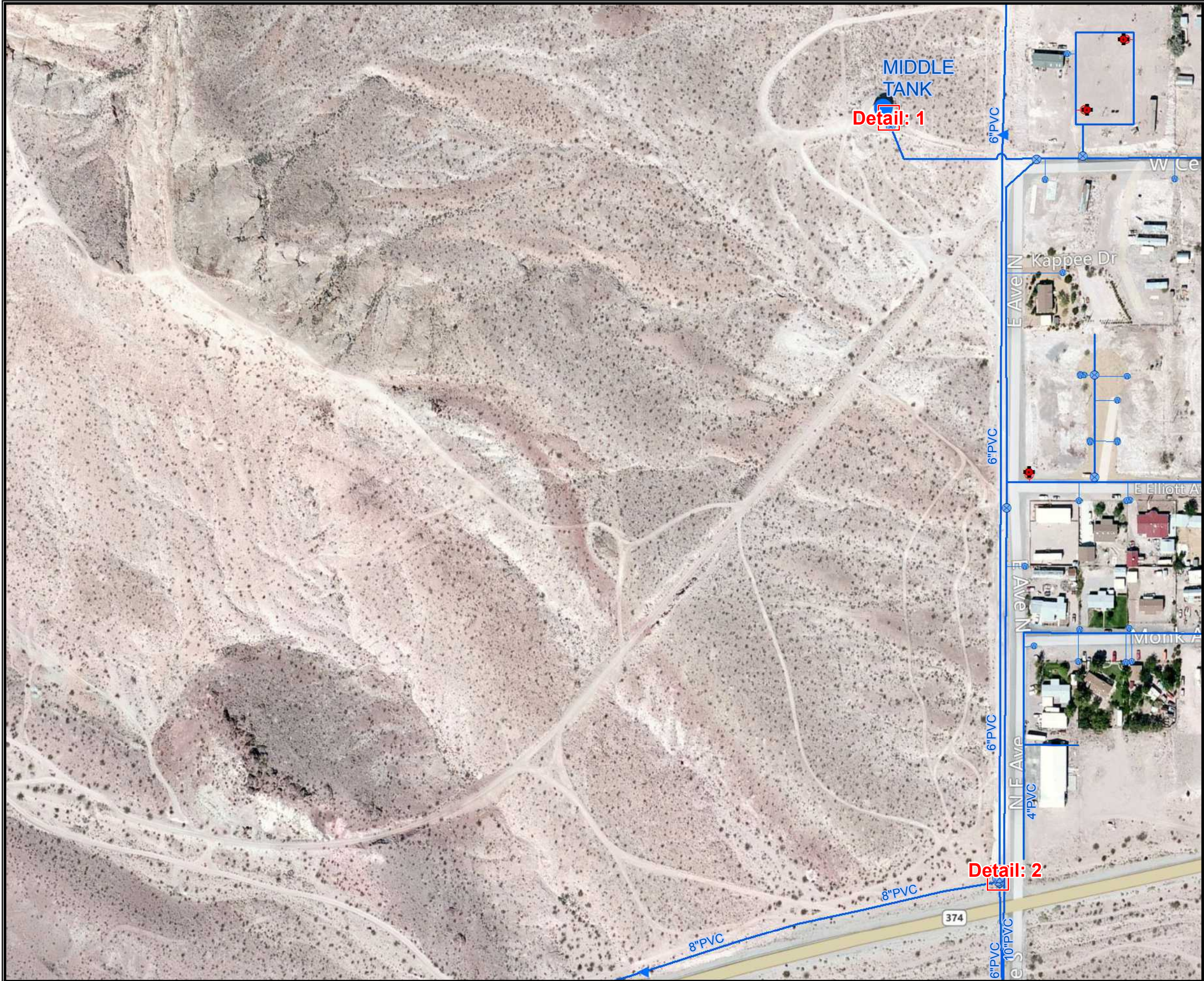
- Water Sample Location
- Water Treatment Plant
- Spring
- Water Well
- Water Hydrant
- Air Release
- Backflow Control
- Hydrant Valve
- Isolation Valve
- Water Service Meter
- Water Pump Station
- Water Tank
- Water Pipe Type**
- Pressurized Main
- Service Lateral
- Hydrant Lateral
- Detail Boundary

Notes:

Background Imagery & Street Information Data pulled from Bing Online Imagery & Streets

Index Map





FARR WEST
ENGINEERING

1" = 200'

Beatty, NV Water System Runbook

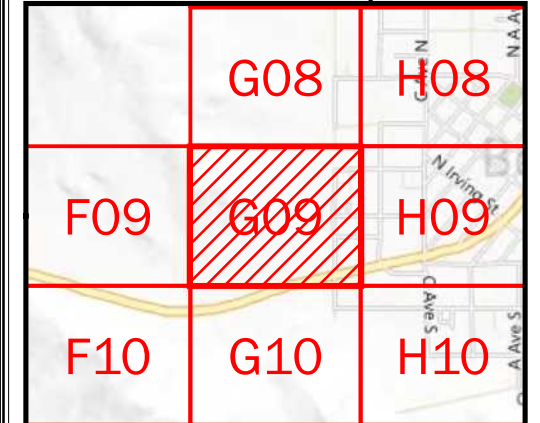
Legend

- Water Sample Location
 - Water Treatment Plant
 - Spring
 - Water Well
 - Water Hydrant
 - Air Release
 - Backflow Control
 - Hydrant Valve
 - Isolation Valve
 - Water Service Meter
 - Water Pump Station
 - Water Tank
- Water Pipe Type**
- Pressurized Main
 - Service Lateral
 - Hydrant Lateral
 - Detail Boundary

Notes:

Background Imagary & Street Information Data pulled from Bing Online Imagary & Streets

Index Map
















FARR WEST
ENGINEERING

Beatty, NV Water System Details





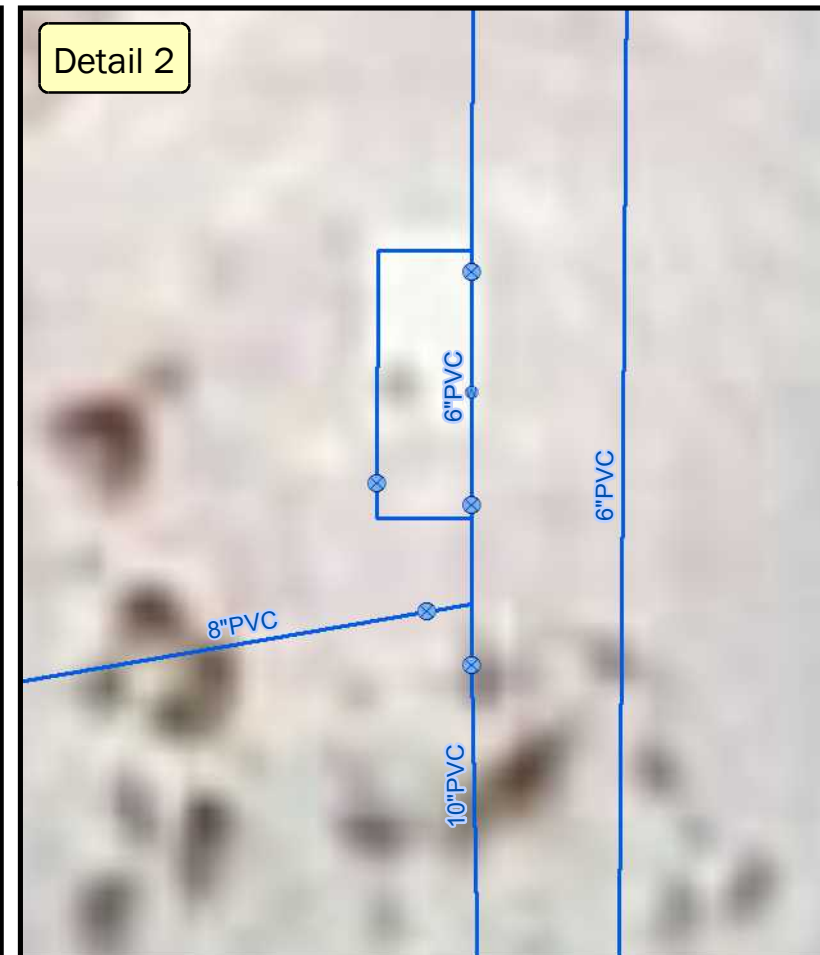
Legend

-  Water Hydrant
-  Air Release
-  Backflow Control
-  Hydrant Valve
-  Isolation Valve
-  Water Service Meter
-  Water Pump Station
-  Tank
-  Pressureized Main
-  Service Lateral
-  Hydrant Lateral



Details Are
Not To Scale

Details for
Page: G09





FARR WEST
ENGINEERING

1" = 200'

Beatty, NV Water System Runbook

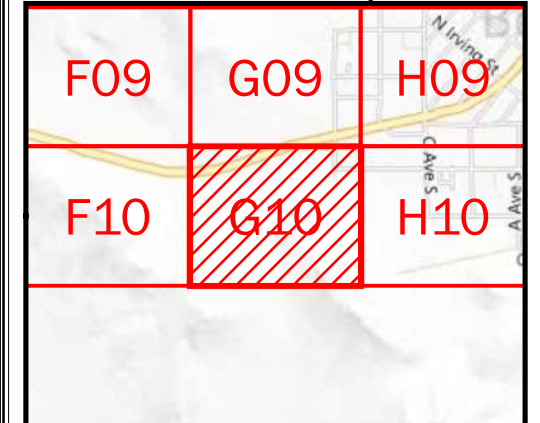
Legend

- Water Sample Location
- Water Treatment Plant
- Spring
- Water Well
- Water Hydrant
- Air Release
- Backflow Control
- Hydrant Valve
- Isolation Valve
- Water Service Meter
- Water Pump Station
- Water Tank
- Water Pipe Type**
- Pressurized Main
- Service Lateral
- Hydrant Lateral
- Detail Boundary

Notes:

Background Imagery & Street Information Data pulled from Bing Online Imagery & Streets

Index Map















FARR WEST
ENGINEERING

Beatty, NV Water System Details

Legend

-  Water Hydrant
-  Air Release
-  Backflow Control
-  Hydrant Valve
-  Isolation Valve
-  Water Pump Station
-  Tank
-  Pressureized Main
-  Service Lateral
-  Hydrant Lateral




Details Are
Not To Scale

Details for
Page: G10


Detail 1




Detail 2




Detail 3




Detail 4



Detail 5



Detail 6



116°46'39"W 36°52'13"N

116°46'9"W 36°52'13"N



FARR WEST
ENGINEERING

1" = 200'

Beatty, NV Water System Runbook

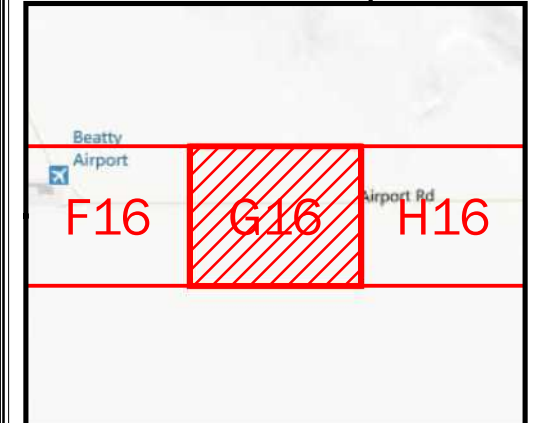
Legend

- | | |
|-----------------------|------------------------|
| Water Sample Location | Water Service Meter |
| Water Treatment Plant | Water Pump Station |
| Spring | Water Tank |
| Water Well | Water Pipe Type |
| Water Hydrant | Pressurized Main |
| Air Release | Service Lateral |
| Backflow Control | Hydrant Lateral |
| Hydrant Valve | Detail Boundary |
| Isolation Valve | |

Notes:

Background Imagary & Street Information Data pulled from Bing Online Imagary & Streets

Index Map



C:\client\beatty\Map\WaterSystem\Runbook\Beatty_WaterRunbook_DD_11X17.mxd; Author: MForrest; 12/18/2012

116°46'39"W 36°51'53"N

116°46'9"W 36°51'53"N

116°46'9"W 36°55'30"N

116°45'39"W 36°55'30"N



FARR WEST
ENGINEERING

1" = 200'

Beatty, NV Water System Runbook

Legend

- Water Sample Location
 - Water Treatment Plant
 - Spring
 - Water Well
 - Water Hydrant
 - Air Release
 - Backflow Control
 - Hydrant Valve
 - Isolation Valve
 - Water Service Meter
 - Water Pump Station
 - Water Tank
- Water Pipe Type**
- Pressurized Main
 - Service Lateral
 - Hydrant Lateral
 - Detail Boundary

Notes:

Background Imagery & Street Information Data pulled from Bing Online Imagery & Streets

Index Map

G05			
G06	H06		
G07	H07	I07	

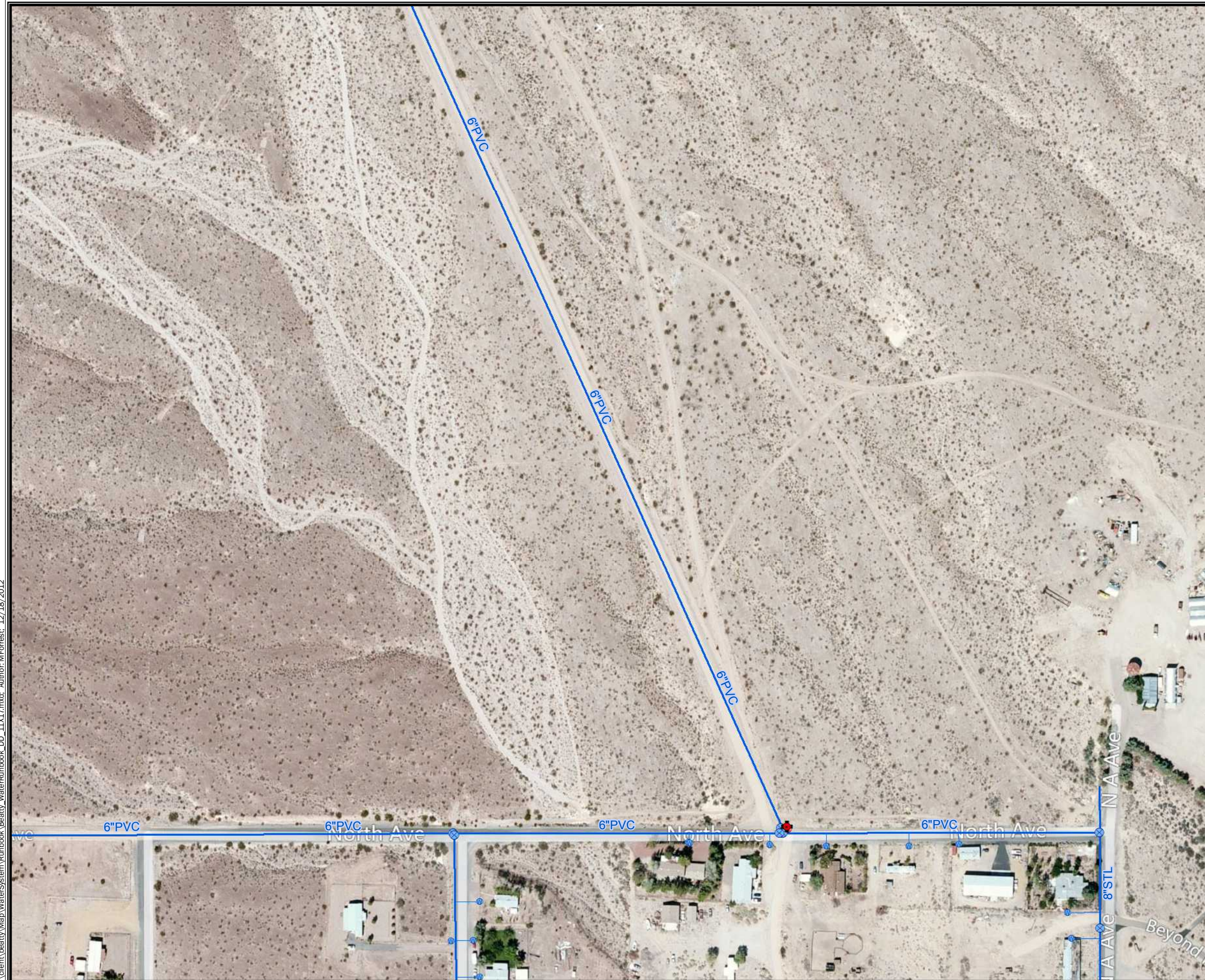
C:\client\beatty\Map\WaterSystem\Runbook\Beatty_WaterRunbook_DD_11X17.mxd; Author: MForrest; 12/18/2012

116°46'9"W 36°55'11"N

116°45'39"W 36°55'11"N

116°46'9"W 36°55'11"N

116°45'39"W 36°55'11"N



C:\client\beatty\Map\WaterSystem\Runbook\Beatty_WaterRunbook_DD_11X17.mxd; Author: MForrest; 12/18/2012

116°46'9"W 36°54'51"N

116°45'39"W 36°54'51"N



FARR WEST
ENGINEERING

1" = 200'

Beatty, NV Water System Runbook

Legend

- Water Sample Location
 - Water Treatment Plant
 - Spring
 - Water Well
 - Water Hydrant
 - Air Release
 - Backflow Control
 - Hydrant Valve
 - Isolation Valve
 - Water Service Meter
 - Water Pump Station
 - Water Tank
- Water Pipe Type**
- Pressurized Main
 - Service Lateral
 - Hydrant Lateral
 - Detail Boundary

Notes:
Background Imagery & Street Information Data pulled from Bing Online Imagery & Streets

Index Map

G06	H06	
G07	H07	I07
G08	H08	I08



FARR WEST
ENGINEERING

1" = 200'

Beatty, NV Water System Runbook

Legend

- Water Sample Location
- Water Service Meter
- Water Treatment Plant
- Water Pump Station
- Spring
- Water Tank
- Water Well
- Water Pipe Type
 - Pressurized Main
 - Service Lateral
 - Hydrant Lateral
 - Detail Boundary
- Water Hydrant
- Air Release
- Backflow Control
- Hydrant Valve
- Isolation Valve

Notes:

Background Imagery & Street Information Data pulled from Bing Online Imagery & Streets

Index Map

G07	H07	I07
G08	H08	I08
G09	H09	I09



FARR WEST
ENGINEERING

1" = 200'

Beatty, NV Water System Runbook

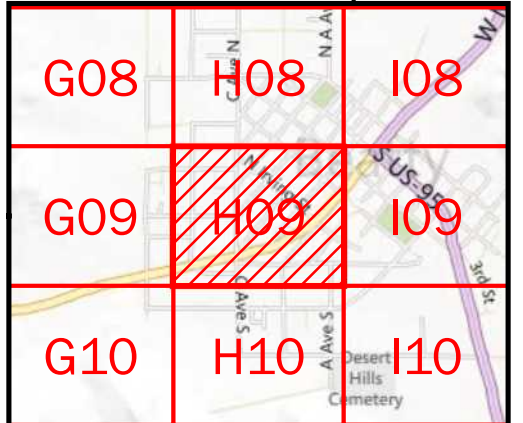
Legend

- Water Sample Location
- Water Treatment Plant
- Spring
- Water Well
- Water Hydrant
- Air Release
- Backflow Control
- Hydrant Valve
- Isolation Valve
- Water Service Meter
- Water Pump Station
- Water Tank
- Water Pipe Type**
- Pressurized Main
- Service Lateral
- Hydrant Lateral
- Detail Boundary

Notes:

Background Imagary & Street Information Data pulled from Bing Online Imagary & Streets

Index Map



C:\client\beatty\Map\WaterSystem\Runbook\Beatty_WaterRunbook_DD_11X17.mxd; Author: MForrest; 12/18/2012



FARR WEST
ENGINEERING

1" = 200'

Beatty, NV Water System Runbook

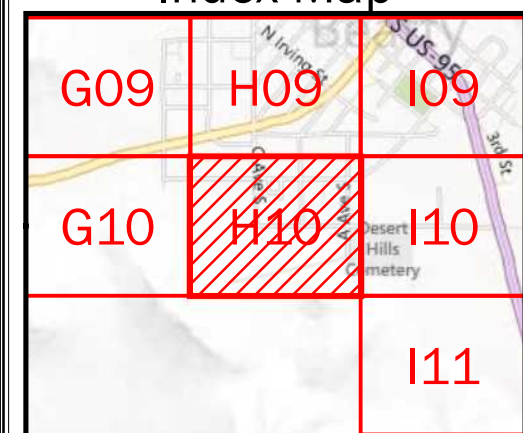
Legend

- Water Sample Location
- Water Treatment Plant
- Spring
- Water Well
- Water Hydrant
- Air Release
- Backflow Control
- Hydrant Valve
- Isolation Valve
- Water Service Meter
- Water Pump Station
- Water Tank
- Water Pipe Type**
- Pressurized Main
- Service Lateral
- Hydrant Lateral
- Detail Boundary

Notes:


Background Imagery & Street Information Data pulled from Bing Online Imagery & Streets

Index Map







Detail 1




Detail 2




Detail 3



Detail 4



Detail 5



Detail 6



FARR WEST
ENGINEERING

Beatty, NV Water System Details

Legend

- Water Hydrant
- Air Release
- Backflow Control
- Hydrant Valve
- Isolation Valve
- Pressureized Main
- Service Lateral
- Hydrant Lateral




Details Are Not To Scale

Details for Page: H10

Q:\client\beatty\Map\WaterSystem\Runbook\Beatty_WaterRunbook_DetailH10_11X17.mxd; Author: MForrest; 12/18/2012

116°46'9"W 36°52'13"N

116°45'39"W 36°52'13"N



FARR WEST
ENGINEERING

1" = 200'

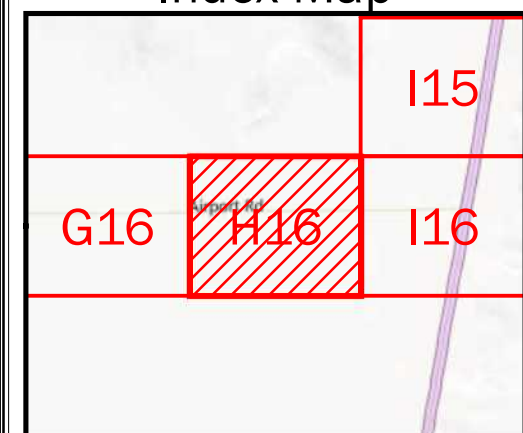
Beatty, NV Water System Runbook

Legend

- Water Sample Location
 - Water Treatment Plant
 - Spring
 - Water Well
 - Water Hydrant
 - Air Release
 - Backflow Control
 - Hydrant Valve
 - Isolation Valve
 - Water Service Meter
 - Water Pump Station
 - Water Tank
- Water Pipe Type**
- Pressurized Main
 - Service Lateral
 - Hydrant Lateral
 - Detail Boundary

Notes:
Background Imagery & Street Information Data pulled from Bing Online Imagery & Streets


Index Map



C:\client\beatty\WaterSystem\Runbook\Beatty_WaterRunbook_DD_11X17.mxd; Author: MForrest; 12/18/2012

116°46'9"W 36°51'53"N

116°45'39"W 36°51'53"N



FARR WEST
ENGINEERING

1" = 200'

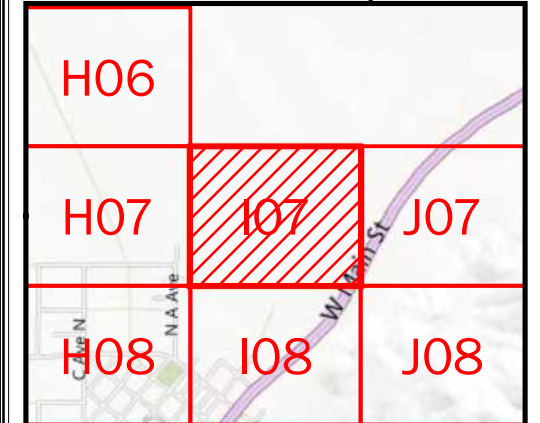
Beatty, NV Water System Runbook

Legend

- Water Sample Location
 - Water Treatment Plant
 - Spring
 - Water Well
 - Water Hydrant
 - Air Release
 - Backflow Control
 - Hydrant Valve
 - Isolation Valve
 - Water Service Meter
 - Water Pump Station
 - Water Tank
- Water Pipe Type**
- Pressurized Main
 - Service Lateral
 - Hydrant Lateral
 - Detail Boundary

Notes:
Background Imagery & Street Information Data pulled from Bing Online Imagery & Streets

Index Map













FARR WEST
ENGINEERING

Beatty, NV Water System Details






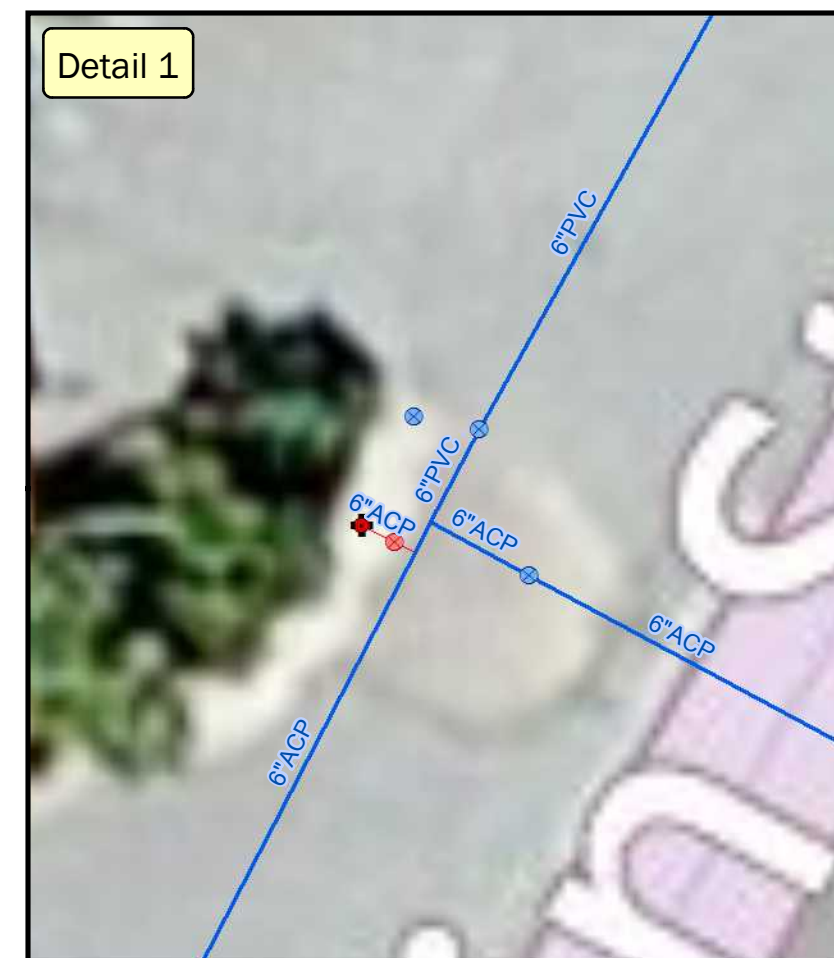
Legend

-  Water Hydrant
-  Air Release
-  Backflow Control
-  Hydrant Valve
-  Isolation Valve
-  Pressureized Main
-  Service Lateral
-  Hydrant Lateral



Details Are
Not To Scale

Details for
Page: 107



G:\client\beatty\Map\WaterSystem\Runbook\Beatty_WaterRunbook_Detail107_11X17.mxd: Author: MForrest; 12/18/2012



FARR WEST
ENGINEERING

1" = 200'

Beatty, NV Water System Runbook

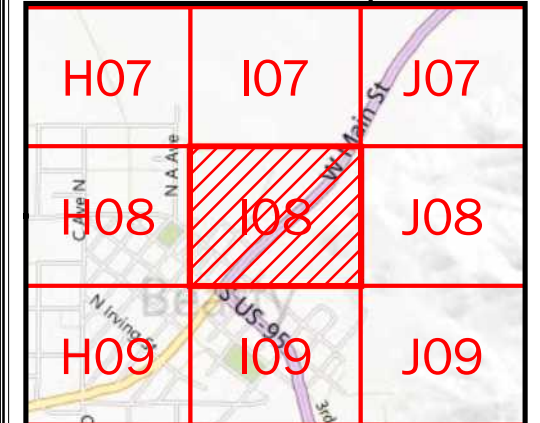
Legend

- Water Sample Location
- Water Treatment Plant
- Spring
- Water Well
- Water Hydrant
- Air Release
- Backflow Control
- Hydrant Valve
- Isolation Valve
- Water Service Meter
- Water Pump Station
- Water Tank
- Water Pipe Type**
- Pressurized Main
- Service Lateral
- Hydrant Lateral
- Detail Boundary

Notes:

Background Imagery & Street Information Data pulled from Bing Online Imagery & Streets

Index Map













FARR WEST
ENGINEERING

Beatty, NV Water System Details






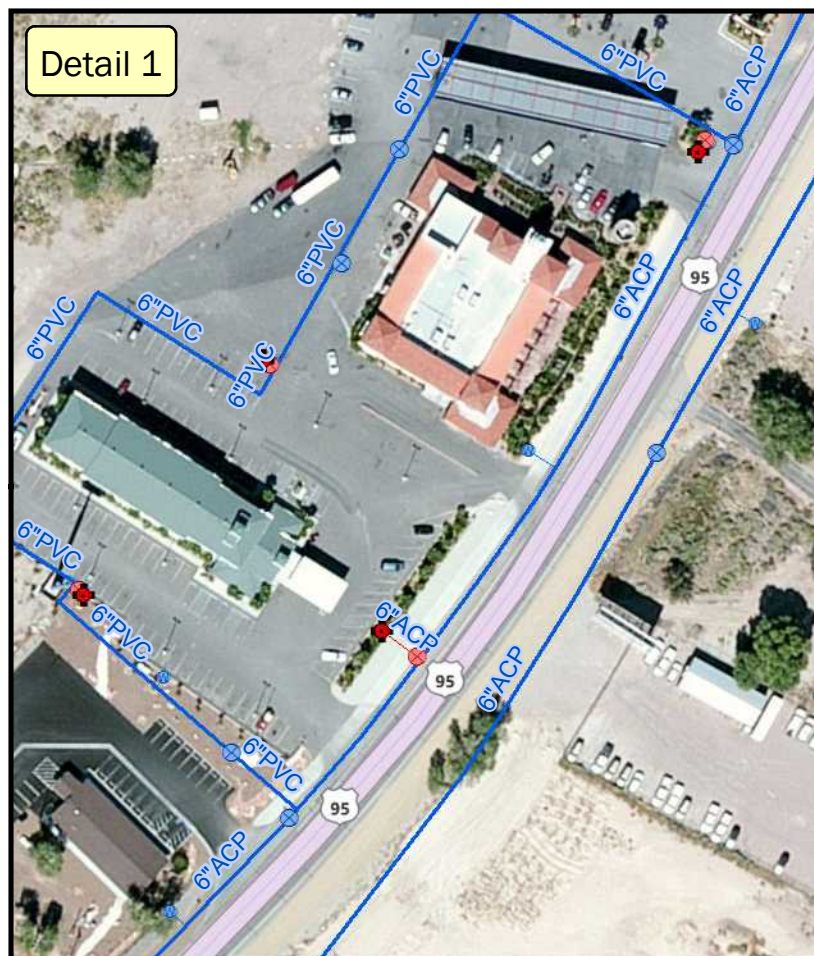
Legend

-  Water Hydrant
-  Air Release
-  Backflow Control
-  Hydrant Valve
-  Isolation Valve
-  Pressureized Main
-  Service Lateral
-  Hydrant Lateral



Details Are
Not To Scale

Details for
Page: 108



G:\client\beatty\Map\WaterSystem\Runbook\Beatty_WaterRunbook_Detail108_11X17.mxd; Author: MForrest; 12/18/2012



FARR WEST
ENGINEERING

1" = 200'

Beatty, NV Water System Runbook

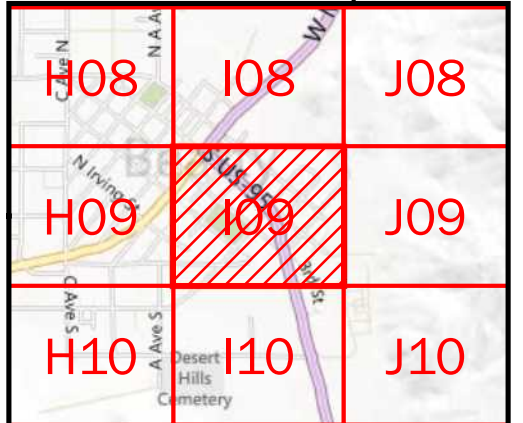
Legend

- Water Sample Location
- Water Treatment Plant
- Spring
- Water Well
- Water Hydrant
- Air Release
- Backflow Control
- Hydrant Valve
- Isolation Valve
- Water Service Meter
- Water Pump Station
- Water Tank
- Water Pipe Type
- Pressurized Main
- Service Lateral
- Hydrant Lateral
- Detail Boundary

Notes:

Background Imagery & Street Information Data pulled from Bing Online Imagery & Streets

Index Map



C:\client\beatty\Map\WaterSystem\Runbook\Beatty_WaterRunbook_DD_11X17.mxd; Author: MForrest; 12/18/2012



FARR WEST
ENGINEERING

1" = 200'

Beatty, NV Water System Runbook

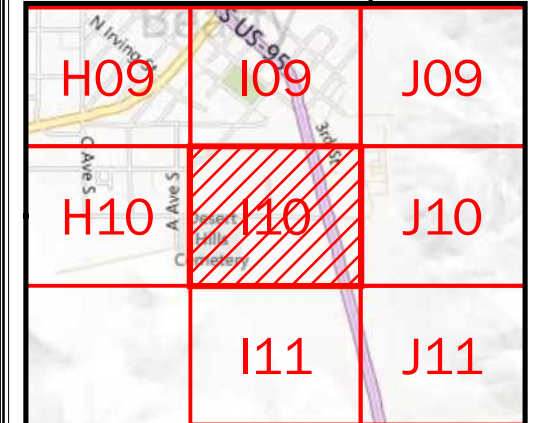
Legend

- Water Sample Location
- Water Treatment Plant
- Spring
- Water Well
- Water Hydrant
- Air Release
- Backflow Control
- Hydrant Valve
- Isolation Valve
- Water Service Meter
- Water Pump Station
- Water Tank
- Water Pipe Type**
- Pressurized Main
- Service Lateral
- Hydrant Lateral
- Detail Boundary

Notes:

Background Imagery & Street Information Data pulled from Bing Online Imagery & Streets

Index Map













FARR WEST
ENGINEERING

Beatty, NV Water System Details





Legend

-  Water Hydrant
-  Air Release
-  Backflow Control
-  Hydrant Valve
-  Isolation Valve
-  Pressureized Main
-  Service Lateral
-  Hydrant Lateral



Details Are
Not To Scale

Details for
Page: I10





FARR WEST
ENGINEERING

1" = 200'

Beatty, NV Water System Runbook

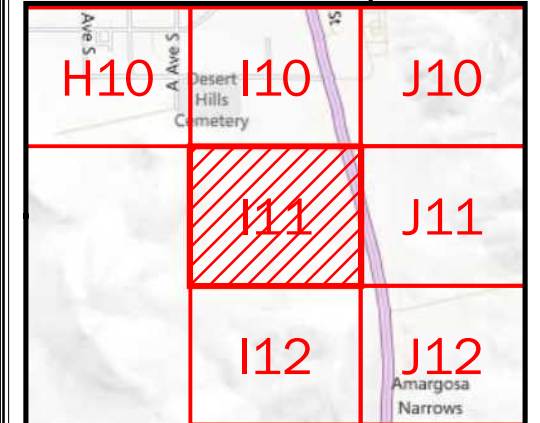
Legend

- | | |
|-----------------------|------------------------|
| Water Sample Location | Water Service Meter |
| Water Treatment Plant | Water Pump Station |
| Spring | Water Tank |
| Water Well | Water Pipe Type |
| Water Hydrant | Pressurized Main |
| Air Release | Service Lateral |
| Backflow Control | Hydrant Lateral |
| Hydrant Valve | Detail Boundary |
| Isolation Valve | |

Notes:

Background Imagery & Street Information Data pulled from Bing Online Imagery & Streets

Index Map





FARR WEST
ENGINEERING

1" = 200'

Beatty, NV Water System Runbook

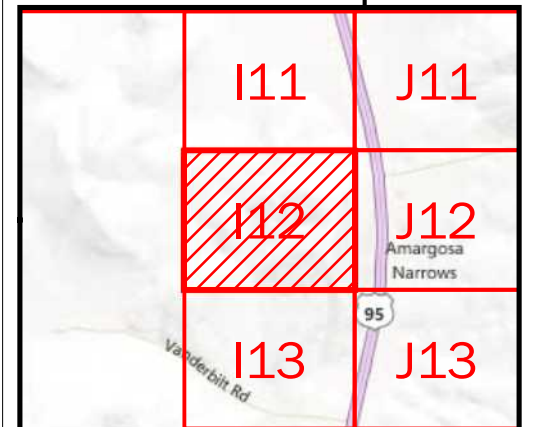
Legend


- Water Sample Location
 - Water Treatment Plant
 - Spring
 - Water Well
 - Water Hydrant
 - Air Release
 - Backflow Control
 - Hydrant Valve
 - Isolation Valve
 - Water Service Meter
 - Water Pump Station
 - Water Tank
- Water Pipe Type**
- Pressurized Main
 - Service Lateral
 - Hydrant Lateral
 - Detail Boundary

Notes:

Background Imagery & Street Information Data pulled from Bing Online Imagery & Streets

Index Map





FARR WEST
ENGINEERING

1" = 200'

Beatty, NV Water System Runbook

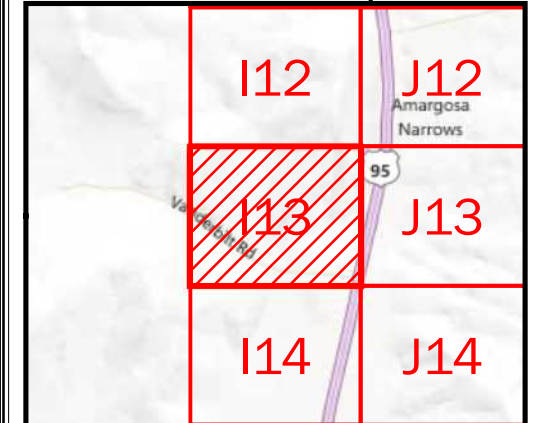
Legend

- | | |
|-----------------------|------------------------|
| Water Sample Location | Water Service Meter |
| Water Treatment Plant | Water Pump Station |
| Spring | Water Tank |
| Water Well | Water Pipe Type |
| Water Hydrant | Pressureized Main |
| Air Release | Service Lateral |
| Backflow Control | Hydrant Lateral |
| Hydrant Valve | Detail Boundary |
| Isolation Valve | |

Notes:

Background Imagery & Street Information Data pulled from Bing Online Imagery & Streets

Index Map





FARR WEST
ENGINEERING

1" = 200'

Beatty, NV Water System Runbook

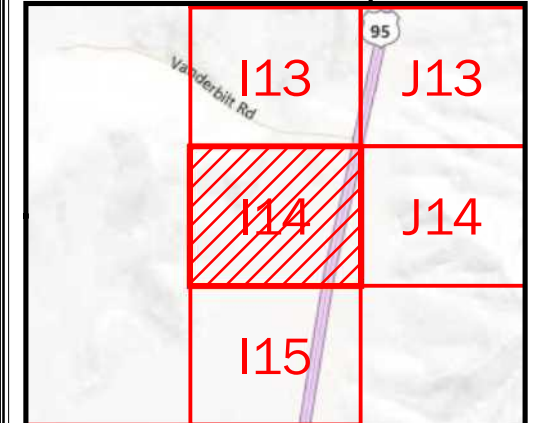
Legend

- | | |
|-----------------------|------------------------|
| Water Sample Location | Water Service Meter |
| Water Treatment Plant | Water Pump Station |
| Spring | Water Tank |
| Water Well | Water Pipe Type |
| Water Hydrant | Pressurized Main |
| Air Release | Service Lateral |
| Backflow Control | Hydrant Lateral |
| Hydrant Valve | Detail Boundary |
| Isolation Valve | |

Notes:

Background Imagery & Street Information Data pulled from Bing Online Imagery & Streets

Index Map





FARR WEST
ENGINEERING

1" = 200'

Beatty, NV Water System Runbook

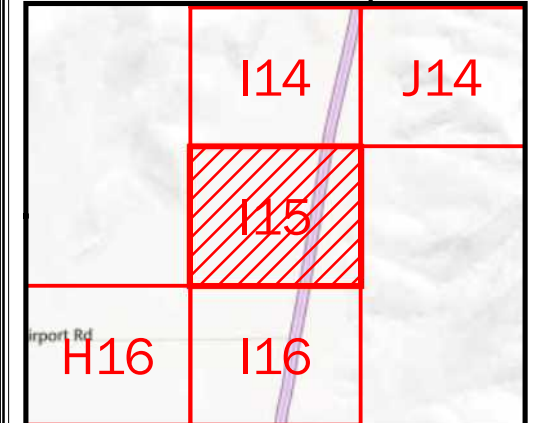
Legend

- | | |
|-----------------------|------------------------|
| Water Sample Location | Water Service Meter |
| Water Treatment Plant | Water Pump Station |
| Spring | Water Tank |
| Water Well | Water Pipe Type |
| Water Hydrant | Pressurized Main |
| Air Release | Service Lateral |
| Backflow Control | Hydrant Lateral |
| Hydrant Valve | Detail Boundary |
| Isolation Valve | |

Notes:

Background Imagery & Street Information Data pulled from Bing Online Imagery & Streets

Index Map





FARR WEST
ENGINEERING

1" = 200'

Beatty, NV Water System Runbook

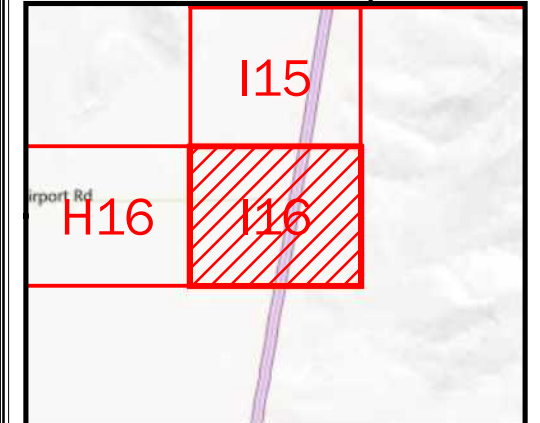
Legend

- | | |
|-----------------------|------------------------|
| Water Sample Location | Water Service Meter |
| Water Treatment Plant | Water Pump Station |
| Spring | Water Tank |
| Water Well | Water Pipe Type |
| Water Hydrant | Pressurized Main |
| Air Release | Service Lateral |
| Backflow Control | Hydrant Lateral |
| Hydrant Valve | Detail Boundary |
| Isolation Valve | |

Notes:

Background Imagery & Street Information Data pulled from Bing Online Imagery & Streets

Index Map



116°45'9"W 36°55'11"N

116°44'39"W 36°55'11"N



FARR WEST
ENGINEERING

1" = 200'

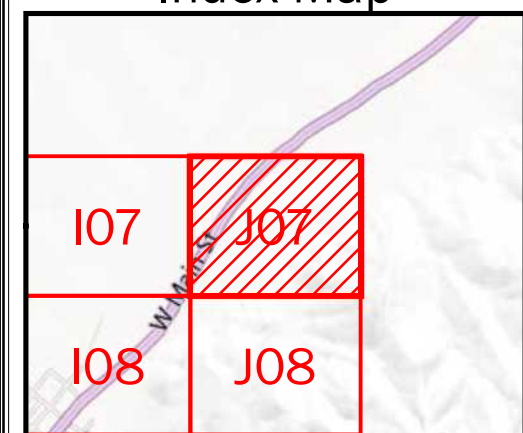
Beatty, NV Water System Runbook

Legend

- | | |
|-----------------------|------------------------|
| Water Sample Location | Water Service Meter |
| Water Treatment Plant | Water Pump Station |
| Spring | Water Tank |
| Water Well | Water Pipe Type |
| Water Hydrant | Pressurized Main |
| Air Release | Service Lateral |
| Backflow Control | Hydrant Lateral |
| Hydrant Valve | Detail Boundary |
| Isolation Valve | |

Notes:
Background Imagery & Street Information Data pulled from Bing Online Imagery & Streets

Index Map



C:\client\beatty\Map\WaterSystem\Runbook\Beatty_WaterRunbook_DD_11X17.mxd; Author: MForrest; 12/18/2012

116°45'9"W 36°54'51"N

116°44'39"W 36°54'51"N



FARR WEST
ENGINEERING

1" = 200'

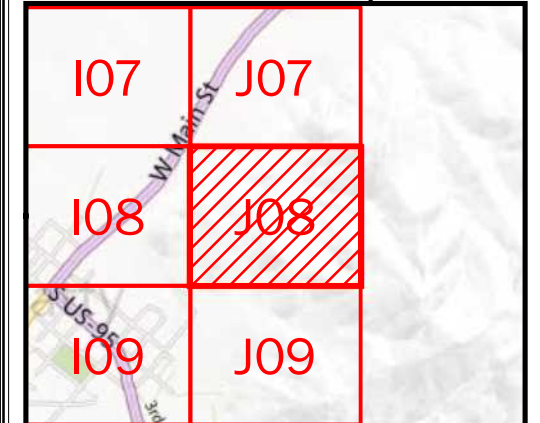
Beatty, NV Water System Runbook

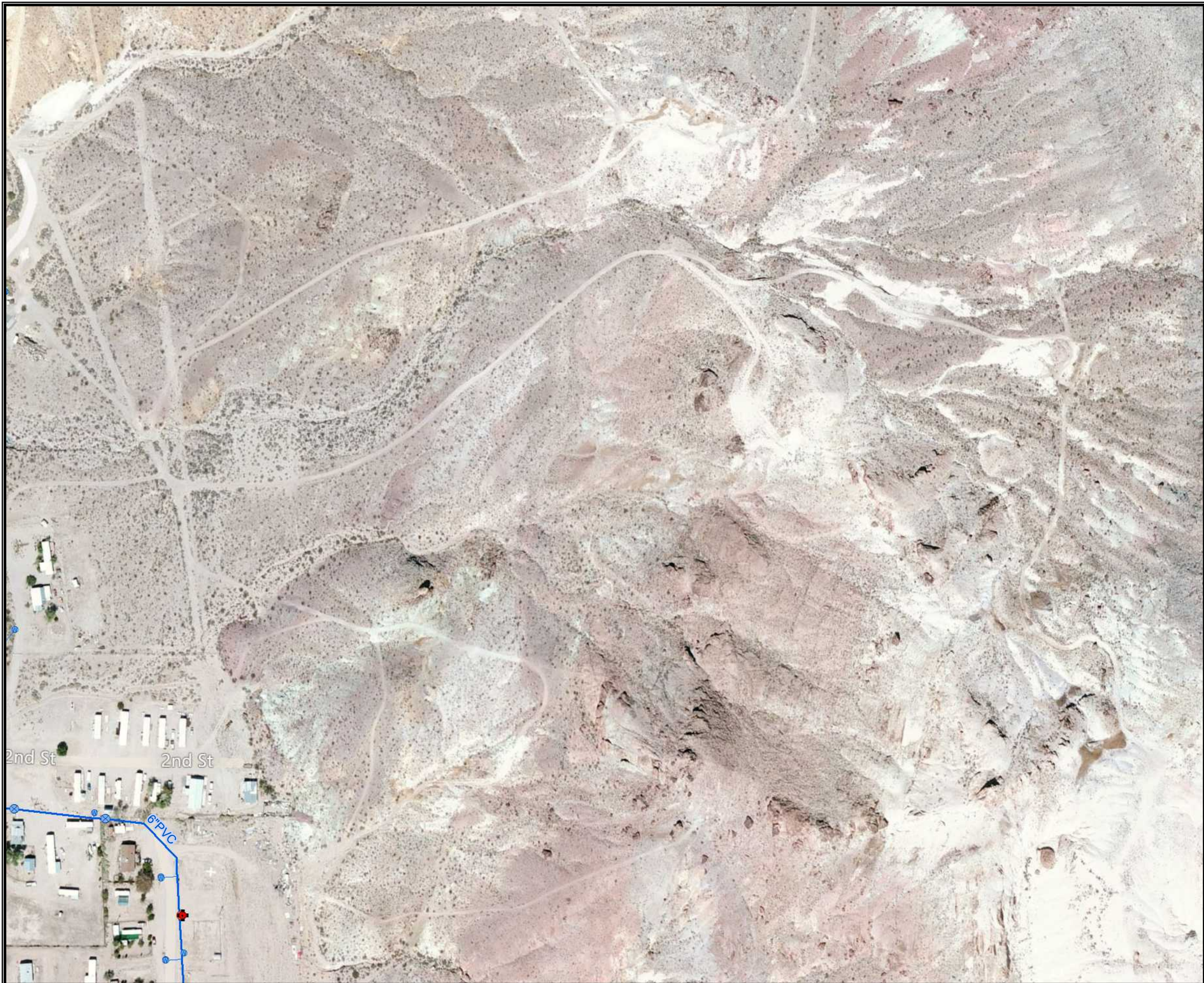
Legend

- Water Sample Location
 - Water Treatment Plant
 - Spring
 - Water Well
 - Water Hydrant
 - Air Release
 - Backflow Control
 - Hydrant Valve
 - Isolation Valve
 - Water Service Meter
 - Water Pump Station
 - Water Tank
- Water Pipe Type**
- Pressurized Main
 - Service Lateral
 - Hydrant Lateral
 - Detail Boundary

Notes:
Background Imagery & Street Information Data pulled from Bing Online Imagery & Streets

Index Map





FARR WEST
ENGINEERING

1" = 200'

Beatty, NV Water System Runbook

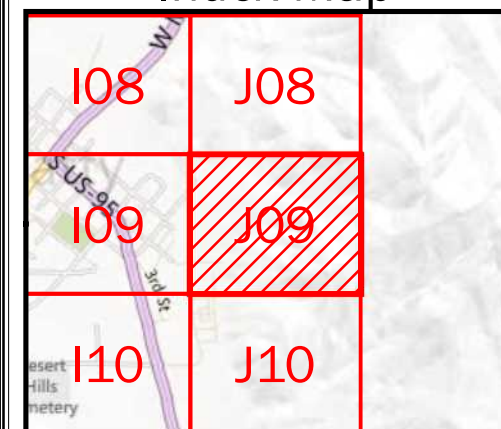
Legend

- | | |
|-----------------------|------------------------|
| Water Sample Location | Water Service Meter |
| Water Treatment Plant | Water Pump Station |
| Spring | Water Tank |
| Water Well | Water Pipe Type |
| Water Hydrant | Pressurized Main |
| Air Release | Service Lateral |
| Backflow Control | Hydrant Lateral |
| Hydrant Valve | Detail Boundary |
| Isolation Valve | |

Notes:

Background Imagery & Street Information Data pulled from Bing Online Imagery & Streets

Index Map



116°45'9"W 36°54'11"N

116°44'39"W 36°54'11"N



FARR WEST
ENGINEERING

1" = 200'

Beatty, NV Water System Runbook

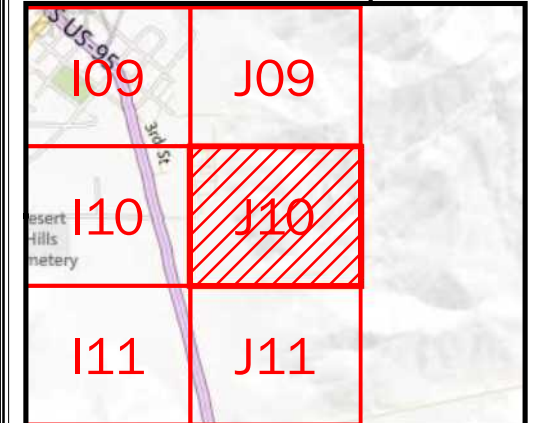
Legend

- | | |
|-----------------------|------------------------|
| Water Sample Location | Water Service Meter |
| Water Treatment Plant | Water Pump Station |
| Spring | Water Tank |
| Water Well | Water Pipe Type |
| Water Hydrant | Pressurized Main |
| Air Release | Service Lateral |
| Backflow Control | Hydrant Lateral |
| Hydrant Valve | Detail Boundary |
| Isolation Valve | |

Notes:

Background Imagery & Street Information Data pulled from Bing Online Imagery & Streets

Index Map



C:\client\beatty\Map\WaterSystem\Runbook\Beatty_WaterRunbook_DD_11X17.mxd; Author: MForrest; 12/18/2012

116°45'9"W 36°53'52"N

116°44'39"W 36°53'52"N

116°45'9"W 36°53'52"N

116°44'39"W 36°53'52"N



C:\client\beatty\Map\WaterSystem\Runbook\Beatty_WaterRunbook_DD_11X17.mxd; Author: MForrest; 12/18/2012

116°45'9"W 36°53'32"N

116°44'39"W 36°53'32"N



FARR WEST
ENGINEERING

1" = 200'

Beatty, NV Water System Runbook

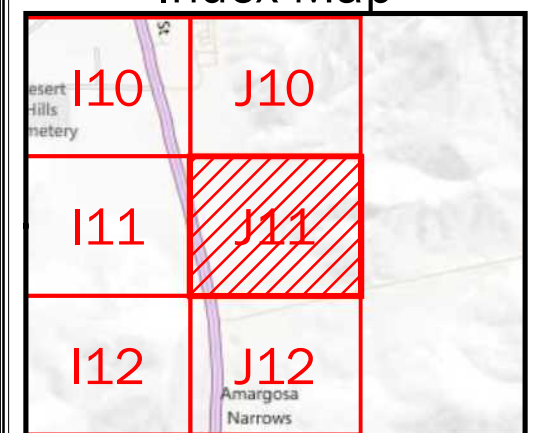
Legend

- | | |
|-----------------------|------------------------|
| Water Sample Location | Water Service Meter |
| Water Treatment Plant | Water Pump Station |
| Spring | Water Tank |
| Water Well | Water Pipe Type |
| Water Hydrant | Pressurized Main |
| Air Release | Service Lateral |
| Backflow Control | Hydrant Lateral |
| Hydrant Valve | Detail Boundary |
| Isolation Valve | |

Notes:

Background Imagery & Street Information Data pulled from Bing Online Imagery & Streets

Index Map





FARR WEST
ENGINEERING

1" = 200'

Beatty, NV Water System Runbook

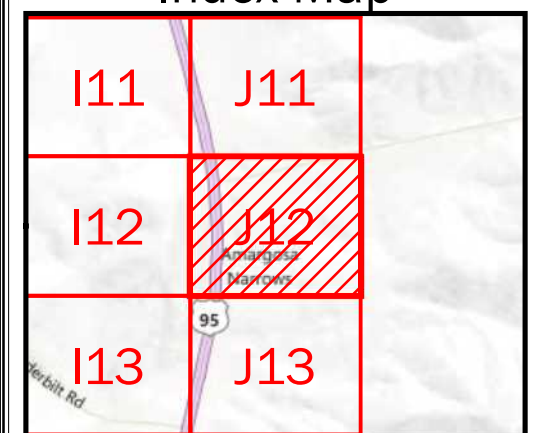
Legend

- Water Sample Location
 - Water Treatment Plant
 - Spring
 - Water Well
 - Water Hydrant
 - Air Release
 - Backflow Control
 - Hydrant Valve
 - Isolation Valve
 - Water Service Meter
 - Water Pump Station
 - Water Tank
- Water Pipe Type**
- Pressurized Main
 - Service Lateral
 - Hydrant Lateral
 - Detail Boundary

Notes:

Background Imagery & Street Information Data pulled from Bing Online Imagery & Streets

Index Map





FARR WEST
ENGINEERING

1" = 200'

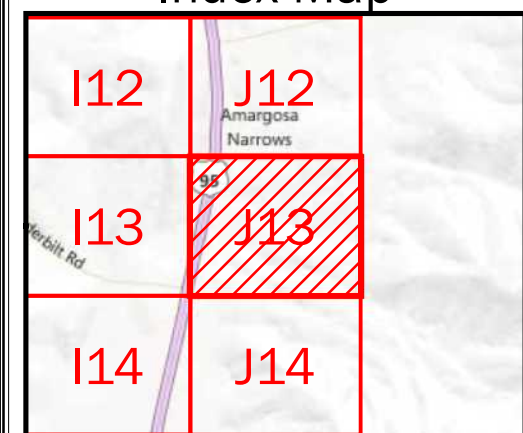
Beatty, NV Water System Runbook

Legend

- | | |
|-----------------------|------------------------|
| Water Sample Location | Water Service Meter |
| Water Treatment Plant | Water Pump Station |
| Spring | Water Tank |
| Water Well | Water Pipe Type |
| Water Hydrant | Pressurized Main |
| Air Release | Service Lateral |
| Backflow Control | Hydrant Lateral |
| Hydrant Valve | Detail Boundary |
| Isolation Valve | |

Notes:
Background Imagery & Street Information Data pulled from Bing Online Imagery & Streets

Index Map





FARR WEST
ENGINEERING

1" = 200'

Beatty, NV Water System Runbook

Legend

- Water Sample Location
 - Water Treatment Plant
 - Spring
 - Water Well
 - Water Hydrant
 - Air Release
 - Backflow Control
 - Hydrant Valve
 - Isolation Valve
 - Water Service Meter
 - Water Pump Station
 - Water Tank
- Water Pipe Type**
- Pressurized Main
 - Service Lateral
 - Hydrant Lateral
 - Detail Boundary

Notes:

Background Imagery & Street Information Data pulled from Bing Online Imagery & Streets

Index Map

